

ATLAS TOWER SITE ID:
ATSA329

ATLAS TOWER SITE NAME:
KLIPHEUWEL

PROPERTY DESCRIPTION:
ERF 73, KLIPHEUWEL

ADDRESS:
PALM STREET, KLIPHEUWEL,
CAPE TOWN, WESTERN CAPE

CO-ORDINATES: **ELEVATION:**
Lat: 33°43'17.50"S
Long: 18°42'30.78"E
80m



Tel: (021) 552 5255 Unit H, 3rd Floor Po Box 152,
Fax: 086 537 9187 Matrix Building, Bridgeway, Century City,
Century City, Cape Town 7446

PROJECT:
PROPOSED NEW ATLAS TOWER 25m TREE MAST
WITH 10m X 10m BASE STATION

APPROVED MAST:
25m TREE MAST

NOTES:
A) NEW 25m TREE MAST
B) 10m x 10m BASE STATION
C) 2.4m PALISADE FENCE
D) BASE STATION: CHIP STONE SURFACE

DATE	DESCRIPTION	REVISION
26-02-2018	1st Issue	0

DRAWING NUMBER: ATSA329 **SHEET:**
1 OF 9

DRAWING TITLE: LOCALITY MAP

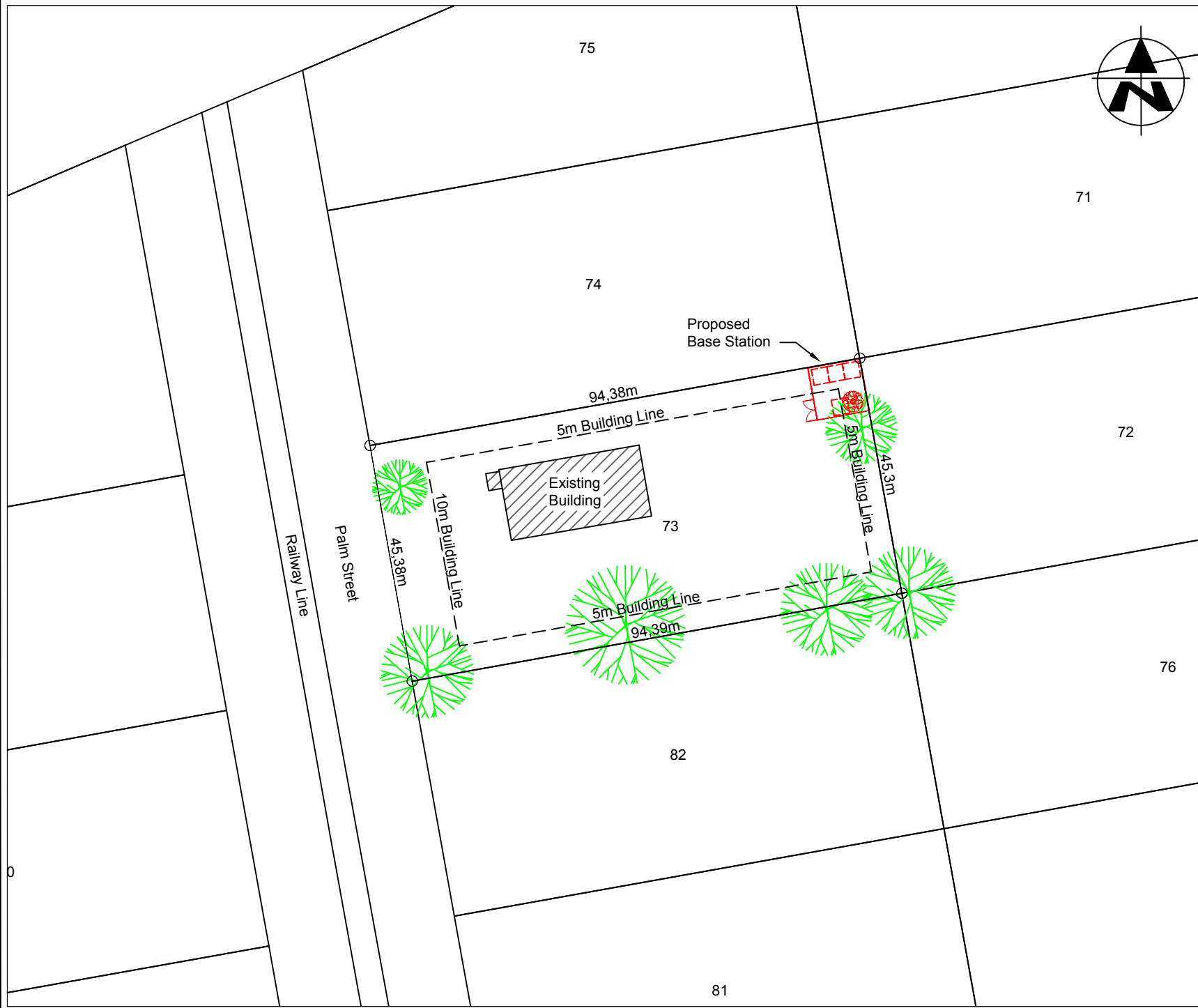
DRAWN: D. LOOTS **SCALE:**
NTS

DATE: 2018-02-26 **REVISION:**
0

Aerial Map

Locality Map

Site Plan



ATLAS TOWER SITE ID:
ATSA329

ATLAS TOWER SITE NAME:
KLIPHEUWEL

PROPERTY DESCRIPTION:
ERF 73, KLIPHEUWEL

ADDRESS:
PALM STREET, KLIPHEUWEL,
CAPE TOWN, WESTERN CAPE

CO-ORDINATES:
Lat: 33°43'17.50"S
Long: 18°42'30.78"E

ELEVATION:
80m



Tel: (021) 552 5255 Unit H, 3rd Floor Po Box 152,
Fax: 086 537 9187 Matrix Building, Bridgeway, Century City,
Century City, Cape Town 7446

PROJECT:
PROPOSED NEW ATLAS TOWER 25m TREE MAST
WITH 10m X 10m BASE STATION

APPROVED MAST:
25m TREE MAST

NOTES:
A) NEW 25m TREE MAST
B) 10m x 10m BASE STATION
C) 2.4m PALISADE FENCE
D) BASE STATION: CHIP STONE SURFACE

DATE	DESCRIPTION	REVISION
26-02-2018	1st Issue	0

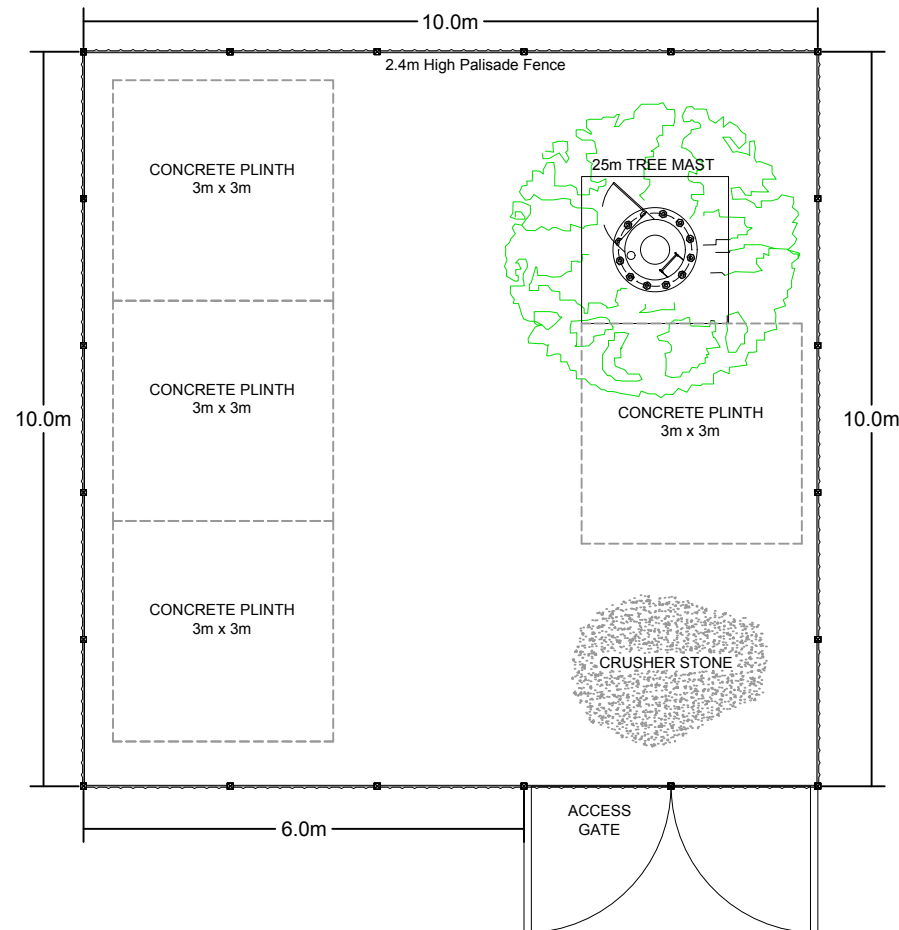
DRAWING NUMBER: ATSA329 SHEET:
2 OF 9

DRAWING TITLE:
SITE PLAN

DRAWN: D. LOOTS SCALE:
1:1000

DATE: 2018-02-26 REVISION:
0

Top View



**ATLAS
TOWER**
USA • INTERNATIONAL

ATLAS TOWER SITE ID:
ATSA329

ATLAS TOWER SITE NAME:
KLIPHEUWEL

PROPERTY DESCRIPTION:
ERF 73, KLIPHEUWEL

ADDRESS:
PALM STREET, KLIPHEUWEL,
CAPE TOWN, WESTERN CAPE

CO-ORDINATES: **ELEVATION:**
Lat: 33°43'17.50"S
Long: 18°42'30.78"E
80m



Tel: (021) 552 5255 Unit H, 3rd Floor Po Box 152,
Fax: 086 537 9187 Matrix Building, Bridgeway, Century City,
Century City, Cape Town 7446

PROJECT:
PROPOSED NEW ATLAS TOWER 25m TREE MAST
WITH 10m X 10m BASE STATION

APPROVED MAST:
25m TREE MAST

NOTES:
A) NEW 25m TREE MAST
B) 10m x 10m BASE STATION
C) 2.4m PALISADE FENCE
D) BASE STATION: CHIP STONE SURFACE

DATE	DESCRIPTION	REVISION
26-02-2018	1st Issue	0

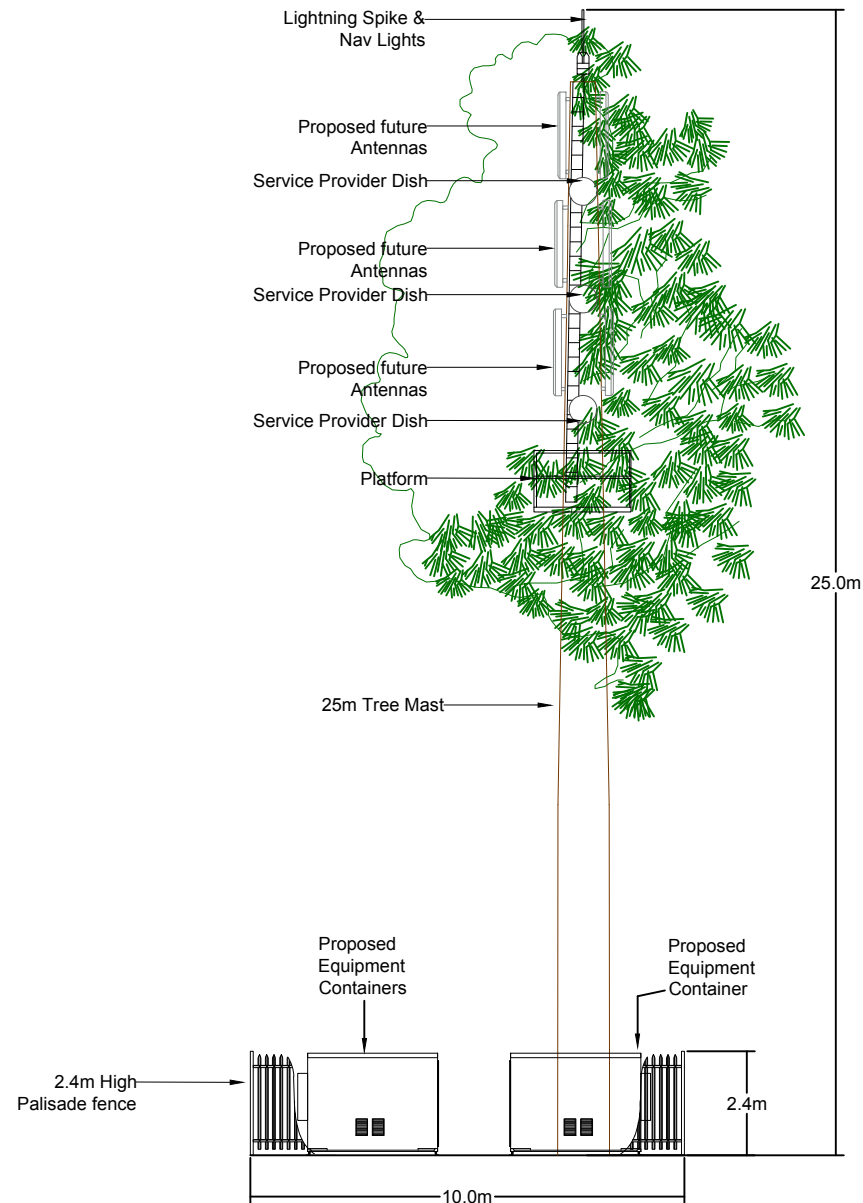
DRAWING NUMBER: ATSA329 **SHEET:**
3 OF 9

DRAWING TITLE: TOP VIEW

DRAWN: D. LOOTS **SCALE:**
NTS

DATE: 2018-02-26 **REVISION:**
0

Elevation



NOTE:
Advisory or warning signage including a pictogram may be a requirement for TMI. Such signage shall identify the property and the TMI and shall warn the general public as required. Such signage shall be to the City's satisfaction and may not be larger than 400mm x 500mm.

This application will comply with the COCT, Telecommunication Mast Infrastructure Policy, as approved in April 2015.



ATLAS TOWER SITE ID:
ATSA329

ATLAS TOWER SITE NAME:
KLIPHEUWEL

PROPERTY DESCRIPTION:
ERF 73, KLIPHEUWEL

ADDRESS:
PALM STREET, KLIPHEUWEL,
CAPE TOWN, WESTERN CAPE

CO-ORDINATES: **ELEVATION:**
Lat: 33°43'17.50"S
Long: 18°42'30.78"E
80m



Tel: (021) 552 5255 Unit H, 3rd Floor Po Box 152,
Fax: 086 537 9187 Matrix Building, Bridgeway, Century City, 7446

PROJECT:
PROPOSED NEW ATLAS TOWER 25m TREE MAST
WITH 10m X 10m BASE STATION

APPROVED MAST:
25m TREE MAST

NOTES:
A) NEW 25m TREE MAST
B) 10m x 10m BASE STATION
C) 2.4m PALISADE FENCE
D) BASE STATION: CHIP STONE SURFACE

DATE	DESCRIPTION	REVISION
26-02-2018	1st Issue	0

DRAWING NUMBER: ATSA329 **SHEET:** 4 OF 9

DRAWING TITLE: ELEVATION

DRAWN: D. LOOTS **SCALE:** NTS

DATE: 2018-02-26 **REVISION:** 0

Photos



ATLAS TOWER SITE ID:
ATSA329

ATLAS TOWER SITE NAME:
KLIPHEUWEL

PROPERTY DESCRIPTION:
ERF 73, KLIPHEUWEL

ADDRESS:
PALM STREET, KLIPHEUWEL,
CAPE TOWN, WESTERN CAPE

CO-ORDINATES: **ELEVATION:**
Lat: 33°43'17.50"S 80m
Long: 18°42'30.78"E



Tel: (021) 552 5255 Unit H, 3rd Floor Po Box 152,
Fax: 086 537 9187 Matrix Building, Bridgeway, Century City,
Century City, Cape Town 7446

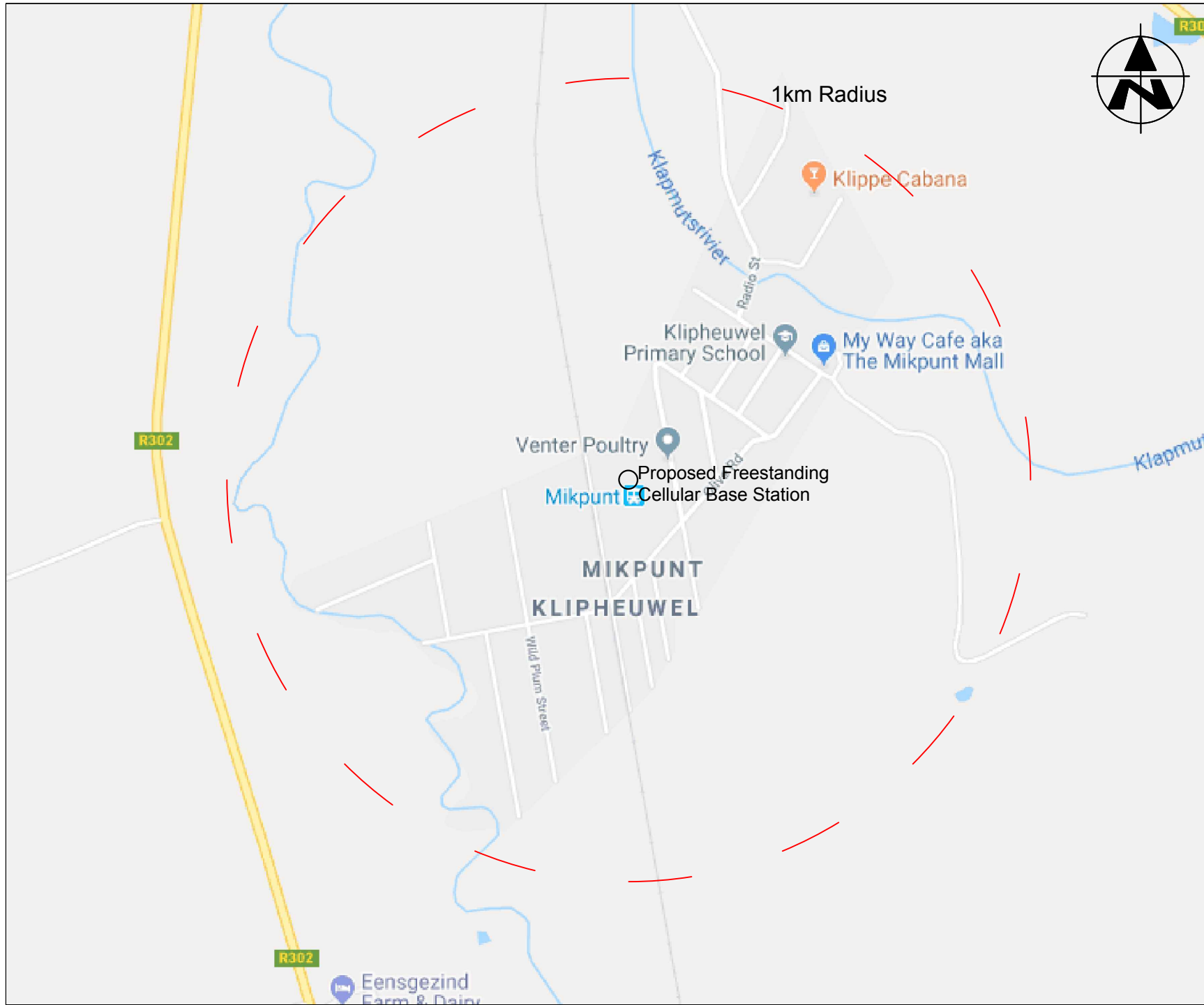
PROJECT:
PROPOSED NEW ATLAS TOWER 25m TREE MAST
WITH 10m X 10m BASE STATION

APPROVED MAST:
25m TREE MAST

NOTES:
A) NEW 25m TREE MAST
B) 10m x 10m BASE STATION
C) 2.4m PALISADE FENCE
D) BASE STATION: CHIP STONE SURFACE

DATE	DESCRIPTION	REVISION
26-02-2018	1st Issue	0
DRAWING NUMBER: ATSA329		SHEET: 5 OF 9
DRAWING TITLE: PHOTOS		
DRAWN: D. LOOTS		SCALE: NTS
DATE: 2018-02-26		REVISION: 0

Surrounding Base Station Map



ATLAS TOWER SITE ID: ATSA329	
ATLAS TOWER SITE NAME: KLIPHEUWEL	
PROPERTY DESCRIPTION: ERF 73, KLIPHEUWEL	
ADDRESS: PALM STREET, KLIPHEUWEL, CAPE TOWN, WESTERN CAPE	
CO-ORDINATES: Lat: 33°43'17.50"S Long: 18°42'30.78"E	ELEVATION: 80m



Tel: (021) 552 5255 Unit H, 3rd Floor Po Box 152
Fax: 086 537 9187 Matrix Building, Bridgeway, Century City, 7446

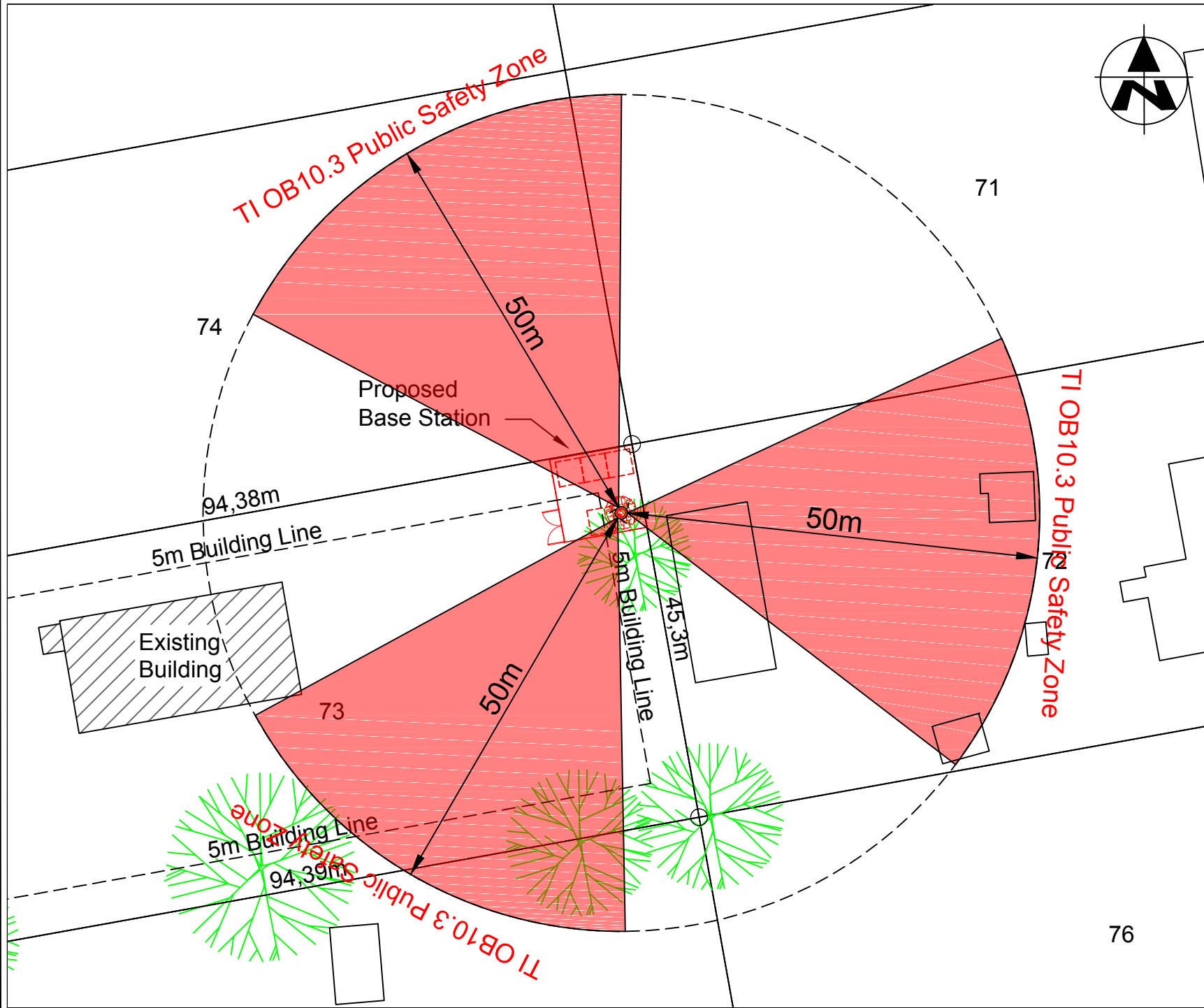
PROJECT:
PROPOSED NEW ATLAS TOWER 25m TREE MAST
WITH 10m X 10m BASE STATION

APPROVED MAST:
25m TREE MAST

NOTES:
A) NEW 25m TREE MAST
B) 10m x 10m BASE STATION
C) 2.4m PALISADE FENCE
D) BASE STATION: CHIP STONE SURFACE

DATE	DESCRIPTION	REVISION
26-02-2018	1st Issue	0
DRAWING NUMBER: ATSA329		SHEET: 6 OF 9
DRAWING TITLE: SURROUNDING BASE STATIONS		
DRAWN: D. LOOTS		SCALE: NTS
DATE: 2018-02-26		REVISION: 0

Public Safety Zone Map



ATLAS TOWER SITE ID:
ATSA329

ATLAS TOWER SITE NAME:
KLIPHEUWEL

PROPERTY DESCRIPTION:
ERF 73, KLIPHEUWEL

ADDRESS:
PALM STREET, KLIPHEUWEL,
CAPE TOWN, WESTERN CAPE

CO-ORDINATES:
Lat: 33°43'17.50"S
Long: 18°42'30.78"E

ELEVATION:
80m



Tel: (021) 552 5255 Unit H, 3rd Floor Po Box 152,
Fax: 086 537 9187 Matrix Building, Bridgeway, Century City, 7446

PROJECT:
PROPOSED NEW ATLAS TOWER 25m TREE MAST
WITH 10m X 10m BASE STATION

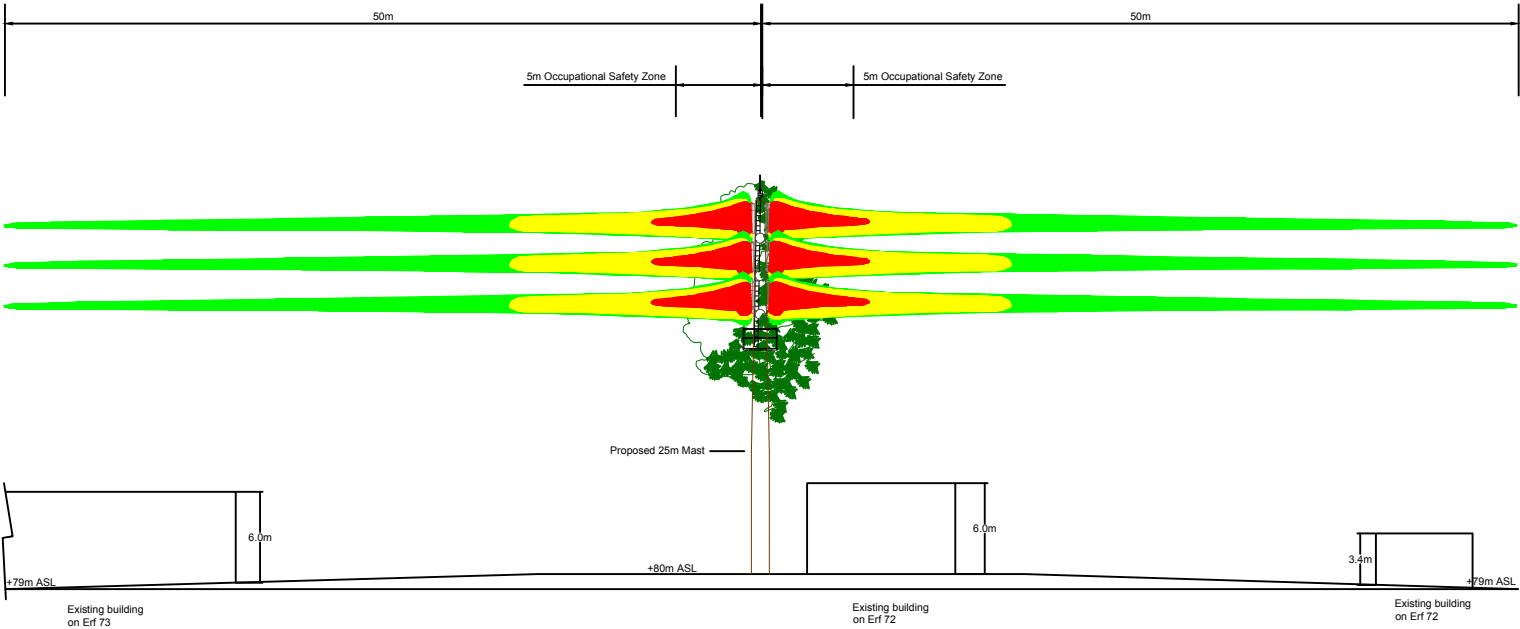
APPROVED MAST:
25m TREE MAST

NOTES:
A) NEW 25m TREE MAST
B) 10m x 10m BASE STATION
C) 2.4m PALISADE FENCE
D) BASE STATION: CHIP STONE SURFACE

DATE	DESCRIPTION	REVISION
26-02-2018	1st Issue	0

DRAWING NUMBER: ATSA329	SHEET: 7 OF 9
DRAWING TITLE: PUBLIC SAFETY ZONE MAP	
DRAWN: D. LOOTS	SCALE: NTS
DATE: 2018-02-26	REVISION: 0

Public Safety Zone Elevation



ATLAS TOWER SITE ID: ATSA329	
ATLAS TOWER SITE NAME: KLIPHEUWEL	
PROPERTY DESCRIPTION: ERF 73, KLIPHEUWEL	
ADDRESS: PALM STREET, KLIPHEUWEL, CAPE TOWN, WESTERN CAPE	
CO-ORDINATES: Lat: 33°43'17.50"S Long: 18°42'30.78"E	ELEVATION: 80m

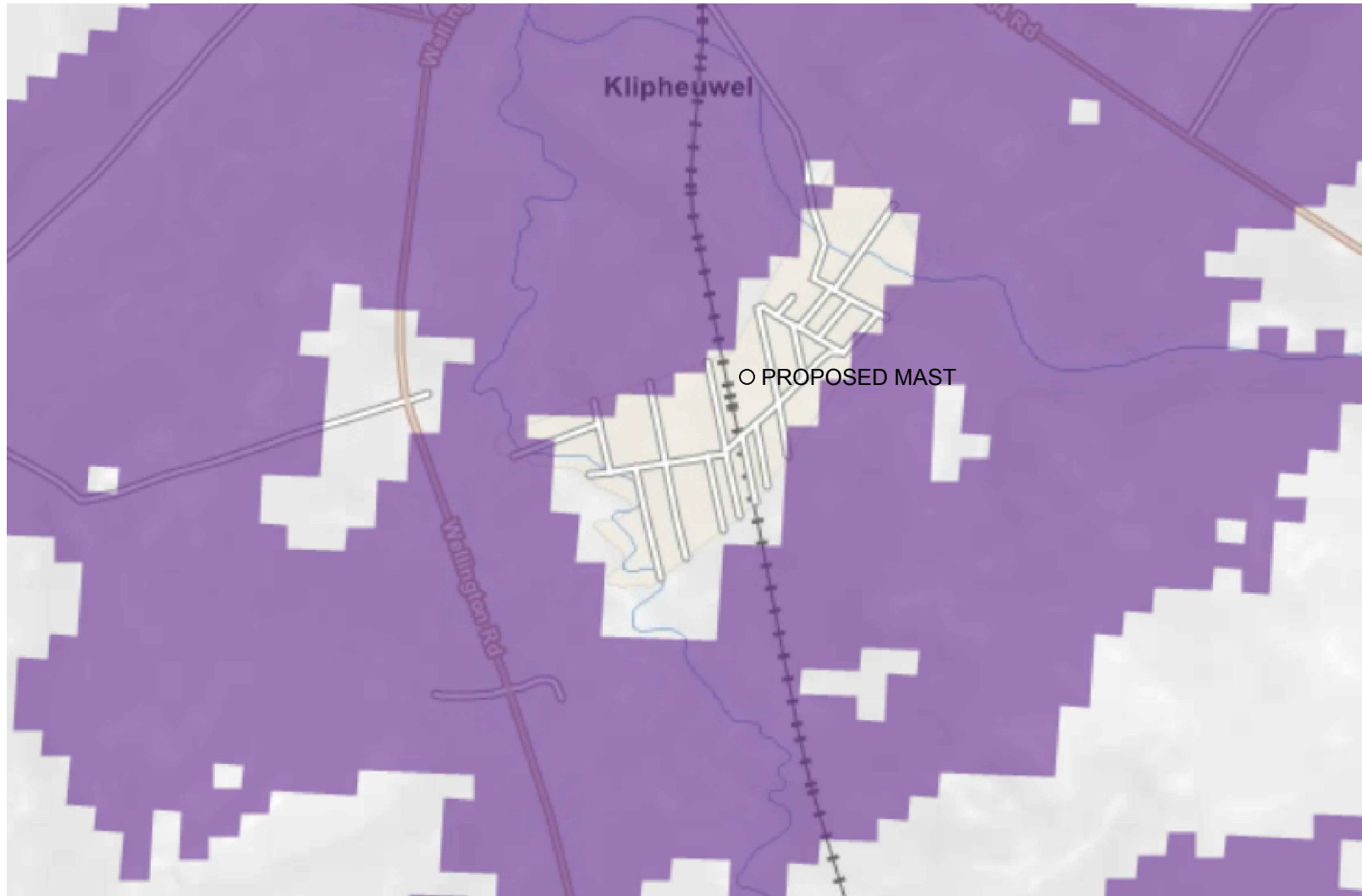


Tel: (021) 552 5255 Unit H, 3rd Floor Po Box 152,
Fax: 086 537 9187 Matrix Building, Bridgeway, Century City,
Century City, Cape Town 7446

PROJECT: PROPOSED NEW ATLAS TOWER 25m TREE MAST WITH 10m X 10m BASE STATION
APPROVED MAST: 25m TREE MAST
NOTES: A) NEW 25m TREE MAST B) 10m x 10m BASE STATION C) 2.4m PALISADE FENCE D) BASE STATION: CHIP STONE SURFACE

DATE	DESCRIPTION	REVISION
26-02-2018	1st Issue	0
DRAWING NUMBER: ATSA329		SHEET: 8 OF 9
DRAWING TITLE: PUBLIC SAFETY ZONE ELEVATION		
DRAWN: D. LOOTS		SCALE: NTS
DATE: 2018-02-26		REVISION: 0

Vodacom Coverage Map



LEGEND:

Vodacom LTE Coverage: Purple



ATLAS TOWER SITE ID:
ATSA329

ATLAS TOWER SITE NAME:
KLIPHEUWEL

PROPERTY DESCRIPTION:
ERF 73, KLIPHEUWEL

ADDRESS:
PALM STREET, KLIPHEUWEL,
CAPE TOWN, WESTERN CAPE

CO-ORDINATES: **ELEVATION:**
Lat: 33°43'17.50"S
Long: 18°42'30.78"E
80m



Tel: (021) 552 5255 Unit H, 3rd Floor Po Box 152,
Fax: 086 537 9187 Matrix Building, Bridgeway, Century City,
Century City, Cape Town 7446

PROJECT:
PROPOSED NEW ATLAS TOWER 25m TREE MAST
WITH 10m X 10m BASE STATION

APPROVED MAST:
25m TREE MAST

NOTES:
A) NEW 25m TREE MAST
B) 10m x 10m BASE STATION
C) 2.4m PALISADE FENCE
D) BASE STATION: CHIP STONE SURFACE

DATE	DESCRIPTION	REVISION
26-02-2018	1st Issue	0

--	--	--

DRAWING NUMBER: ATSA329	SHEET: 9 OF 9
--------------------------------	-------------------------

DRAWING TITLE: VC COVERAGE MAP	
--	--

DRAWN: D. LOOTS	SCALE: NTS
------------------------	----------------------

DATE: 2018-02-26	REVISION: 0
-------------------------	-----------------------