



Biodiversity Overlay Map

Legend


 Farm Portions


BSP ESA


 ESA: Aquatic

 ESA: Terrestrial

BSP ESA: Restore

 ESA2: Restore from plantation or high density IAP

 ESA2: Restore from other land use

 ESA2: Restore where appropriate (CT)



Scale: 1:18 056

Date created: July 4, 2018



Western Cape
Government

Agriculture

Esri, HERE, Garmin, © OpenStreetMap contributors, and the GIS user community
Source: Esri, DigitalGlobe, GeoEye, Earthstar Geographics, CNES/Airbus DS,