

**SITE PHOTOGRAPHS: PROPOSED DEVELOPMENT OF 25M HIGH TELECOMMUNICATION MAST, FARM NO. 778, AVONDROOD, RAWSONVILLE, WESTERN CAPE - 31 MAY 2018**



Figure 1: A view of the site (red arrow) as viewed from the access road. Looking in a northern direction.



Figure 2: A2 view of the site (red arrow) as viewed from the access road. Looking in a northern direction.




Figure 3: A view of the site (red arrow) as viewed from the access road. Looking in a southern direction.




Figure 4: A view of the site (red arrow) as viewed from the access road. Looking in an eastern direction.



Figure 5: A view of the site (red arrow) as viewed from the access road. Looking in a north-western direction.



Figure 6: A view of the site (red arrow) as viewed from the access road. Looking in a south-eastern direction.

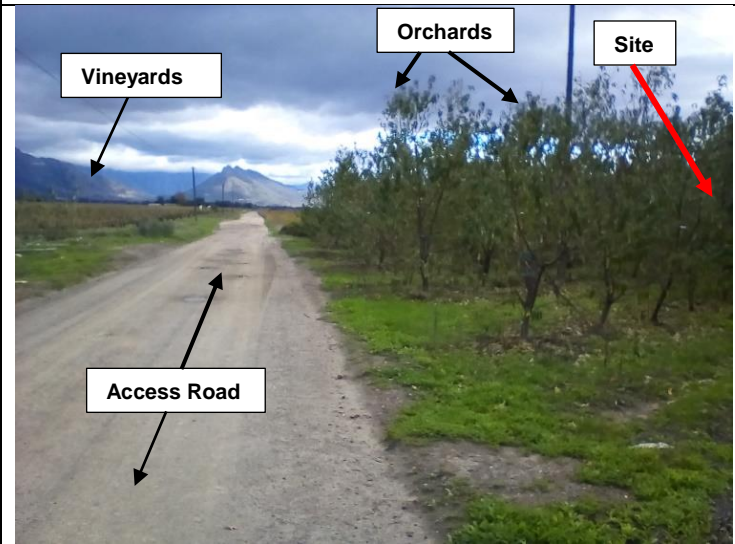


Figure 7: A view of the access road on the farm, adjacent to the site (red arrow) as viewed from the site (red arrow). Looking in a north-western direction.



Figure 8: A view of the site (red arrow) as viewed from the access road. Looking in a northern direction. The site is covered with alien vegetation and completely transformed due to past agricultural activities.