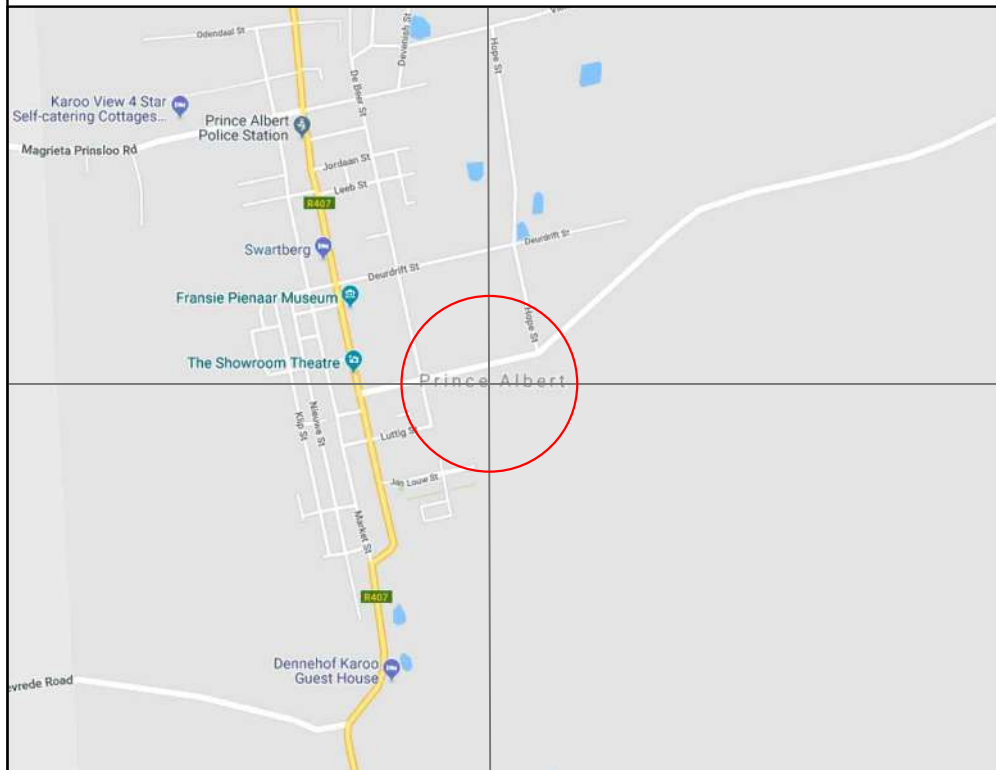
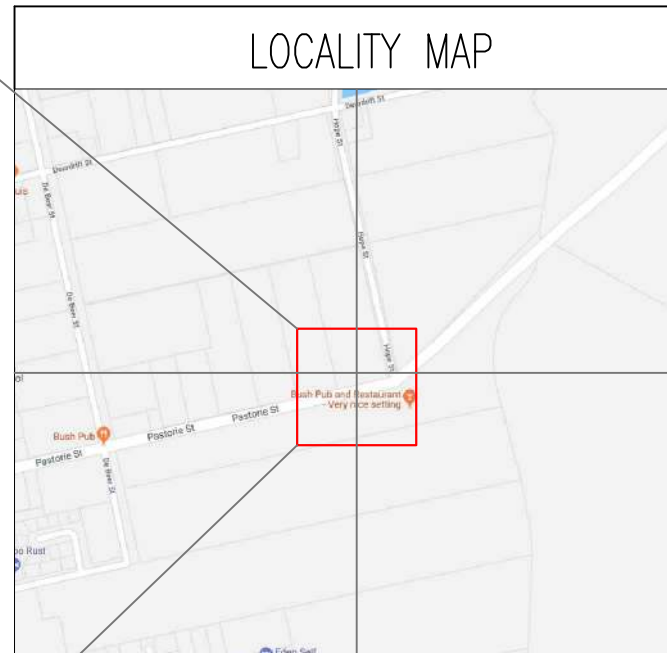


# ATSA617\_PRINCE ALBERT BUSH PUB

## SITE LOCATION MAP



## LOCALITY MAP



### SITE DETAIL

**SITE NAME**  
PRINCE ALBERT – BUSH PUB

**ADDRESS**  
ERF 2517, PASTORIE STR.,  
PRINCE ALBERT,  
WESTERN CAPE

LATITUDE	LONGITUDE	ASL
33°13'34.81"S	22°2'15.67"E	618m

PROJECT NO.	RFO NO.
ATSA617	-

### APPROVAL

**RADIO ENGINEER**

NAME	SIGN

**PLANNER**

NAME	SIGN

**PROPERTY**

NAME	SIGN

**BJB PROJECTS**

NAME	SIGN

**ENGINEER**

NAME	SIGN

Commencement of work subject to above approval



### OFFICE

DRAWN BY		CHECKED BY	
NAME	DATE	NAME	DATE
D. JOSEPH	14-05-18	C. JACOBS	14-05-18

### REVISIONS

REV.	DESCRIPTION	BY	DATE
A	MAST POSITION REVISED	D.J	15/05/2018

### TITLE

LOCALITY MAP

### DRAWING NUMBER

PROJECT	SITE NO.	SHEET	REV.
ATLAS	ATSA617	01/08	A

The contents of this document is confidential and may not be reproduced in any form without prior written approval from ATLAS & BJB





## SITE DETAIL

SITE NAME  
**PRINCE ALBERT – BUSH PUB**

ADDRESS  
ERF 2517, PASTORIE STR.,  
PRINCE ALBERT,  
WESTERN CAPE

LATITUDE	LONGITUDE	ASL
33°13'34.81"S	22°2'15.67"E	616m
PROJECT NO.	RFQ NO.	
ATS4617	-	

## APPROVAL

### RADIO ENGINEER

NAME | SIGN

### PLANNER

NAME | SIGN

### PROPERTY

NAME | SIGN

### BJB PROJECTS

NAME | SIGN

### ENGINEER

NAME | SIGN

Commencement of work subject to above approval



## OFFICE

DRAWN BY		CHECKED BY	
NAME		NAME	
D. JOSEPH		C. JACOBS	
DATE		DATE	
14-05-18		14-05-18	

## REVISIONS

REV.	DESCRIPTION	BY	DATE
A	MAST POSITION REVISED	D.J	15/05/2018

## TITLE

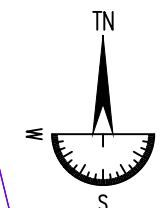
SITE DEVELOPMENT PLAN

## DRAWING NUMBER

PROJECT	SITE NO.	SHEET	REV.
ATLAS	ATS4617	02/08	A

The contents of this document is confidential and may not be reproduced in any form without prior written approval from ATLAS & BJB

## SITE DEVELOPMENT PLAN



ACCESS TO ERF 2517

PROPOSED NEW CELLULAR  
COMMUNICATIONS  
BASE STATION LOCATION

EXISTING BUILDING

581

2497

580

RE/579

ERF 2517

GRASSLANDS

GRASSLANDS/TREES

GRASSLANDS/TREES

RE/559

545

PASTORIE STREET

PASTORIE STREET

NOTE:

- POWER RUN
- TRANSMISSION RUN
- EARTH RUN
- OPTIC FIBRE



## SITE DETAIL

SITE NAME  
**PRINCE ALBERT – BUSH PUB**

ADDRESS  
ERF 2517, PASTORIE STR.,  
PRINCE ALBERT,  
WESTERN CAPE

LATITUDE	LONGITUDE	ASL
33°13'34.81"S	22°2'15.67"E	616m

PROJECT NO.	RFO NO.
ATSA617	-

## APPROVAL

RADIO ENGINEER

NAME	SIGN

PLANNER

NAME	SIGN

PROPERTY

NAME	SIGN

BJB PROJECTS

NAME	SIGN

ENGINEER

NAME	SIGN

Commencement of work subject to above approval



## OFFICE

DRAWN BY	CHECKED BY
NAME	NAME

D. JOSEPH	C. JACOBS
-----------	-----------

DATE	DATE
------	------

14-05-18	14-05-18
----------	----------

## REVISIONS

REV.	DESCRIPTION	BY	DATE
A	MAST POSITION REVISED	D.J	15/05/2018

## TITLE

EQUIPMENT LAYOUT  
TOP VIEW

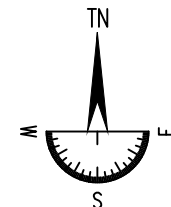
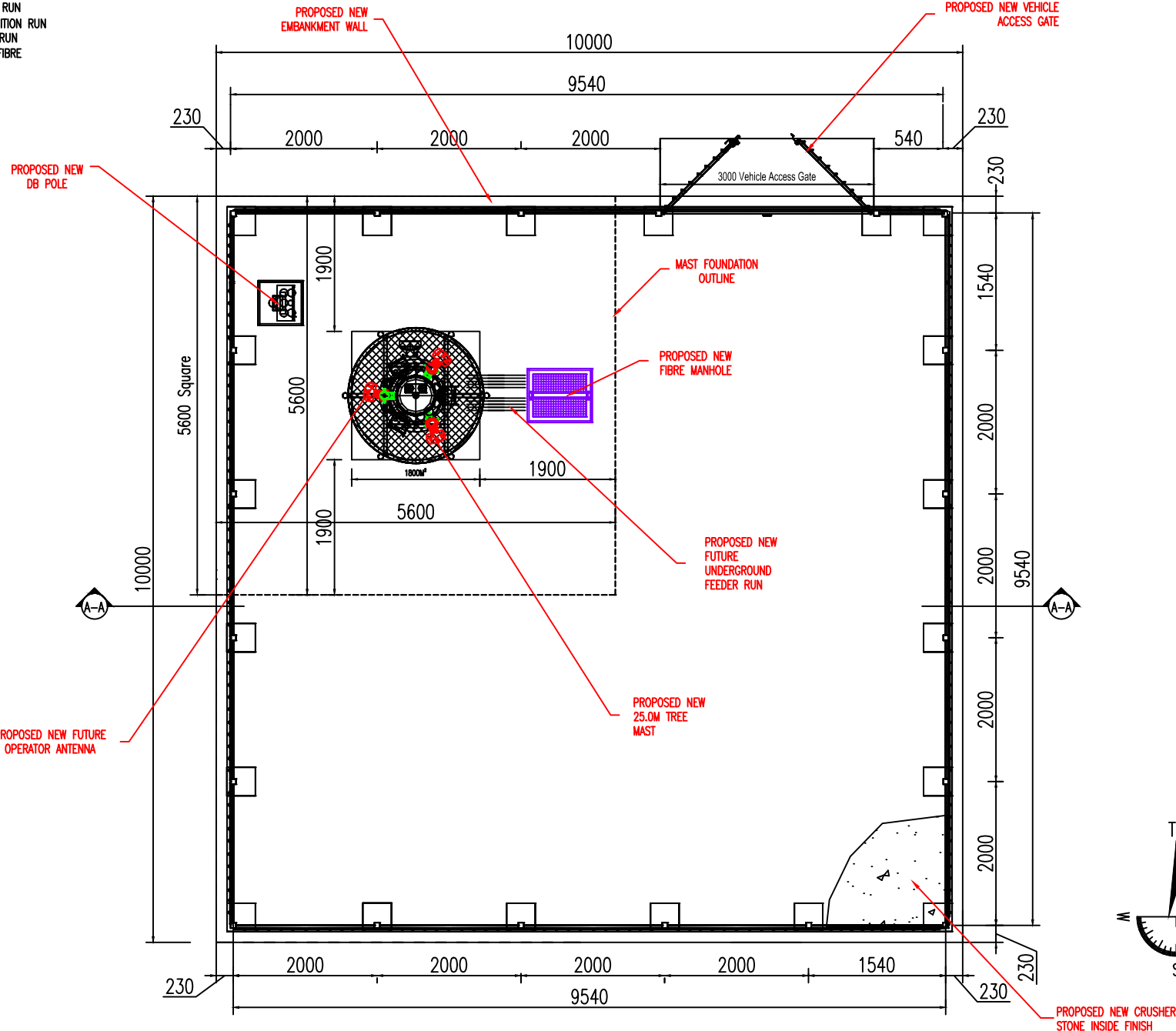
## DRAWING NUMBER

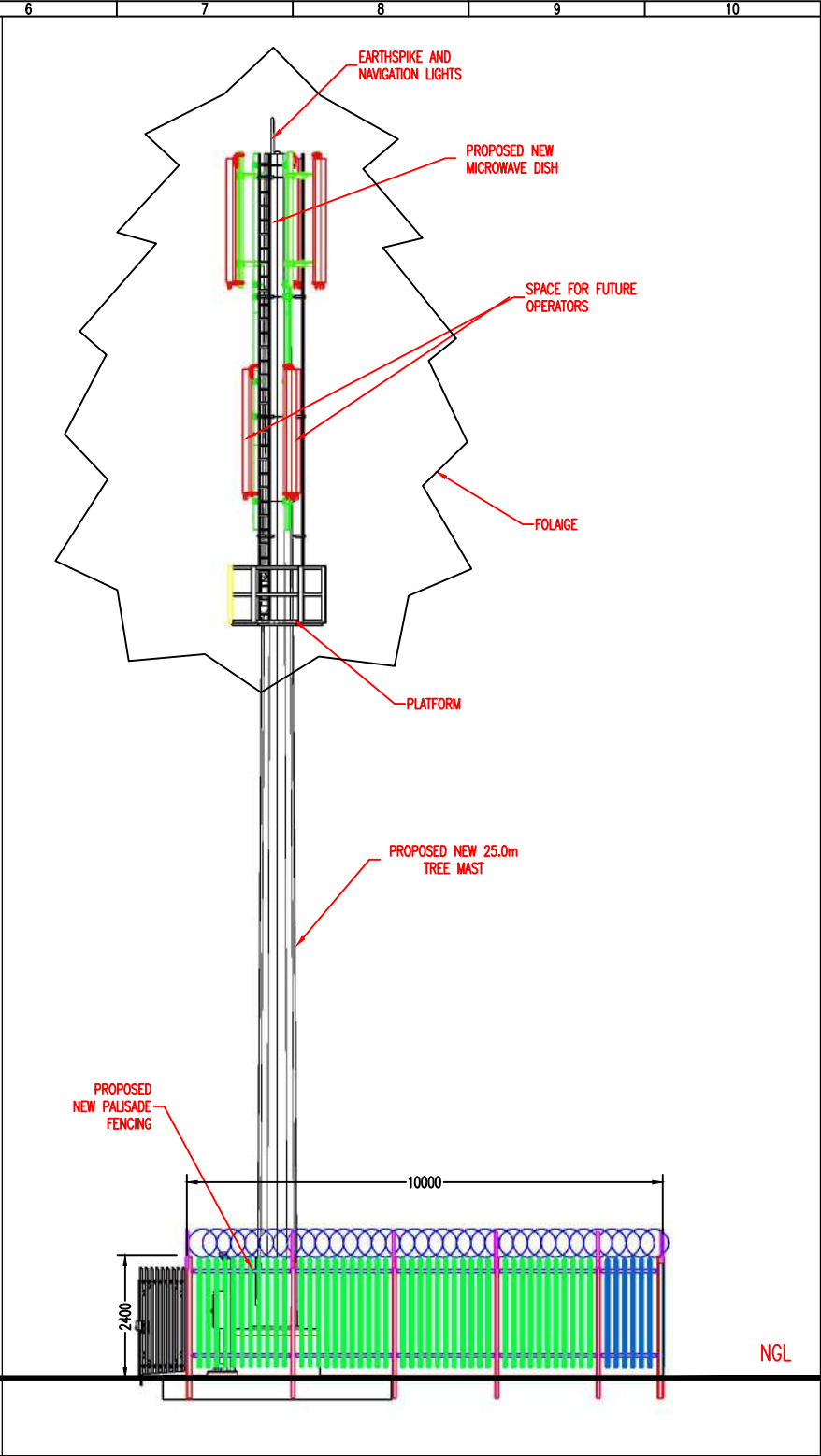
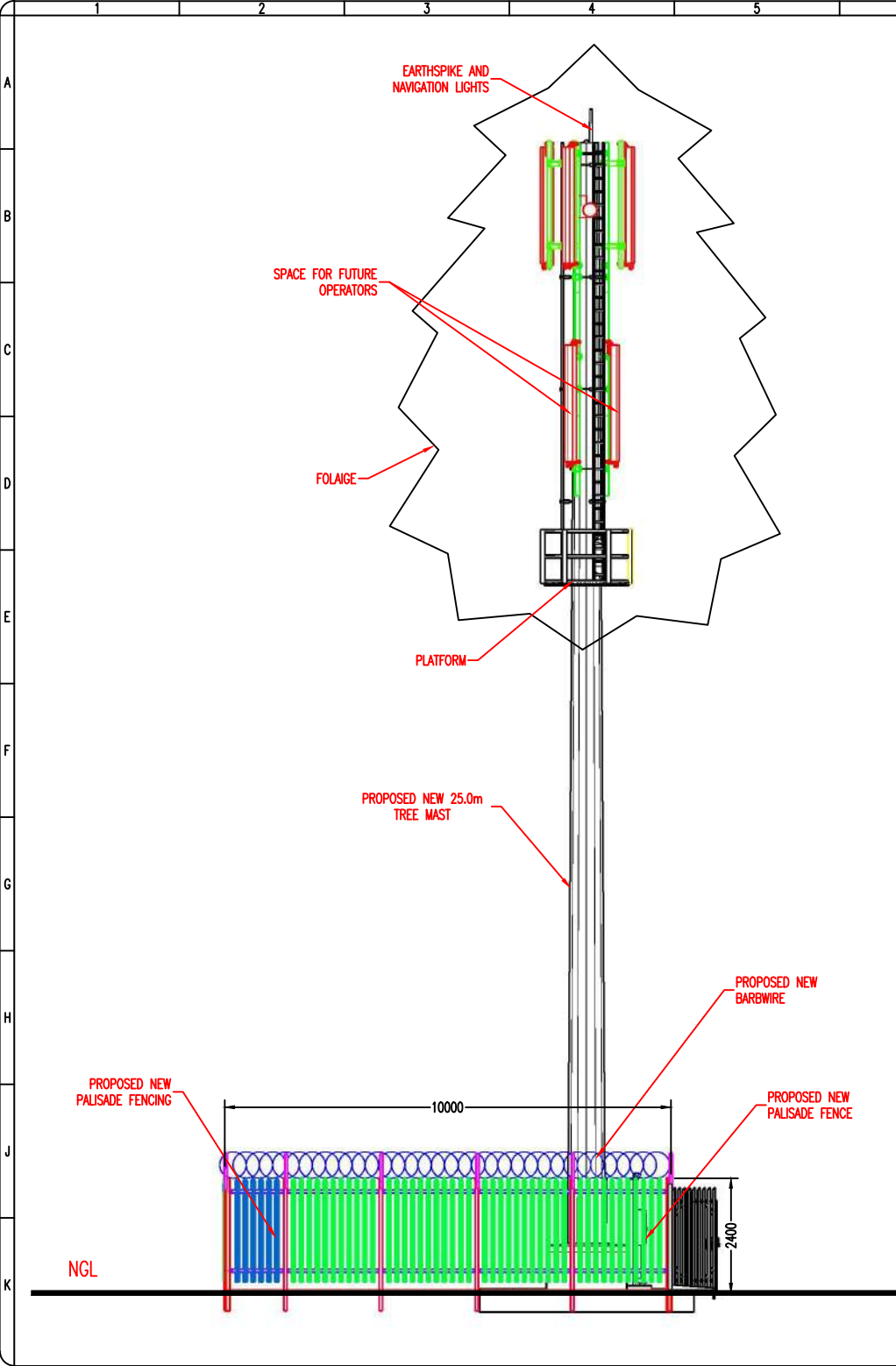
PROJECT	SITE NO.	SHEET	REV.
ATLAS	ATSA617	03/08	A

The contents of this document is confidential and may not be reproduced in any form without prior written approval from ATLAS & BJB

EQUIPMENT LAYOUT

1: 60





SITE DETAIL		
SITE NAME		
PRINCE ALBERT - BUSH PUB		
ADDRESS		
ERF 2517, PASTORIE STR., PRINCE ALBERT, WESTERN CAPE		
LATITUDE	LONGITUDE	ASL
33°13'34.81"S	22°2'15.67"E	616m
PROJECT NO.	RFQ NO.	
ATS4617	-	
APPROVAL		
RADIO ENGINEER		
NAME	SIGN	
PLANNER		
NAME	SIGN	
PROPERTY		
NAME	SIGN	
BJB PROJECTS		
NAME	SIGN	
ENGINEER		
NAME	SIGN	
Commencement of work subject to above approval		



OFFICE			
DRAWN BY		CHECKED BY	
NAME		NAME	
D. JOSEPH		C. JACOBS	
DATE		DATE	
14-05-18		14-05-18	
REVISIONS			
REV.	DESCRIPTION	BY	DATE
A	MAST POSITION REVISED	D.J	15/05/2018

TITLE			
SIDE PROFILE			
DRAWING NUMBER			
PROJECT	SITE NO.	SHEET	REV.
ATLAS	ATS4617	04/08	A
The contents of this document is confidential and may not be reproduced in any form without prior written approval from ATLAS & BJB			





## SITE DETAIL

SITE NAME  
**PRINCE ALBERT - BUSH PUB**

ADDRESS  
ERF 2517, PASTORIE STR.,  
PRINCE ALBERT,  
WESTERN CAPE

LATITUDE	LONGITUDE	ASL
33°13'34.81"S	22°2'15.67"E	618m

PROJECT NO.	RFQ NO.
ATSA617	-

## APPROVAL

RADIO ENGINEER

NAME	SIGN

PLANNER

NAME	SIGN

PROPERTY

NAME	SIGN

BJB PROJECTS

NAME	SIGN

ENGINEER

NAME	SIGN

Commencement of work subject to above approval



## OFFICE

DRAWN BY	CHECKED BY
NAME	NAME

D. JOSEPH	C. JACOBS
-----------	-----------

DATE	DATE
------	------

14-05-18	14-05-18
----------	----------

## REVISIONS

REV.	DESCRIPTION	BY	DATE
A	MAST POSITION REVISED	D.J	15/05/2018

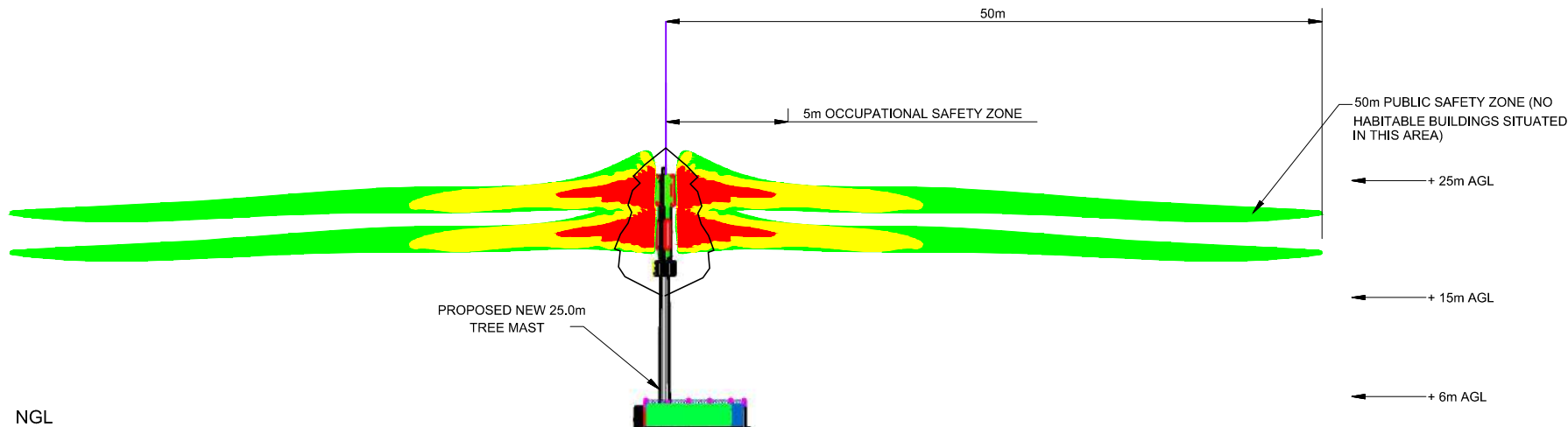
## TITLE

PUBLIC SAFETY ZONING MAP  
SIDE VIEW

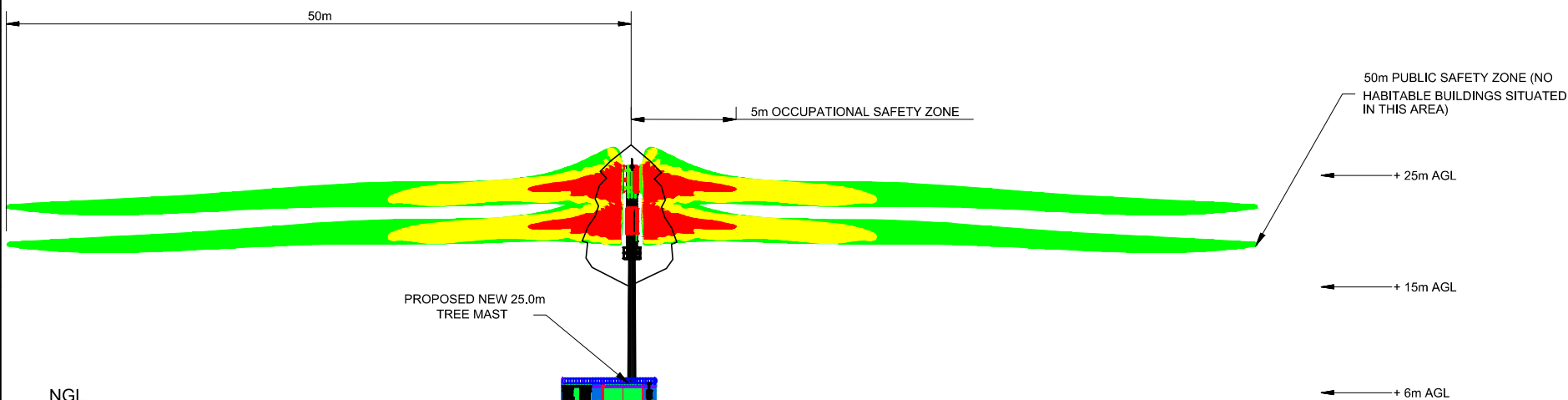
## DRAWING NUMBER

PROJECT	SITE NO.	SHEET	REV.
ATLAS	ATSA617	06/08	A

The contents of this document is confidential and may not be reproduced in any form without prior written approval from ATLAS & BJB



ELEVATION A



ELEVATION B





## SITE DETAIL

SITE NAME  
**PRINCE ALBERT - BUSH PUB**

ADDRESS  
ERF 2517, PASTORIE STR.,  
PRINCE ALBERT,  
WESTERN CAPE

LATITUDE	LONGITUDE	ASL
33°13'34.81"S	22°2'15.67"E	616m

PROJECT NO.	RFQ NO.
ATSA617	-

## APPROVAL

RADIO ENGINEER  
NAME | SIGN

PLANNER  
NAME | SIGN

PROPERTY  
NAME | SIGN

BJB PROJECTS  
NAME | SIGN

ENGINEER  
NAME | SIGN

Commencement of work subject to above approval



## OFFICE

DRAWN BY	CHECKED BY
NAME	NAME
D. JOSEPH	C. JACOBS
DATE	DATE
14-05-18	14-05-18

## REVISIONS

REV.	DESCRIPTION	BY	DATE
A	MST POSITION REVISED	D.J	15/05/2018

## TITLE


PUBLIC SAFETY ZONE  
TOP VIEW

## DRAWING NUMBER

PROJECT	SITE NO.	SHEET	REV.
ATLAS	ATSA617	07/08	A

The contents of this document is confidential and may not be reproduced in any form without prior written approval from ATLAS & BJB





## SITE DETAIL

SITE NAME  
PRINCE ALBERT – BUSH PUB

ADDRESS  
ERF 2517, PASTORIE STR.,  
PRINCE ALBERT,  
WESTERN CAPE

LATITUDE	LONGITUDE	ASL
33°13'34.81"S	22°2'15.67"E	616m

PROJECT NO.	RFQ NO.
ATSA617	-

## APPROVAL

### RADIO ENGINEER

NAME	SIGN
------	------

### PLANNER

NAME	SIGN
------	------

### PROPERTY

NAME	SIGN
------	------

### BJB PROJECTS

NAME	SIGN
------	------

### ENGINEER

NAME	SIGN
------	------

Commencement of work subject to above approval



## OFFICE

DRAWN BY	CHECKED BY
----------	------------

NAME	NAME
------	------

D. JOSEPH	C. JACOBS
-----------	-----------

DATE	DATE
------	------

14-05-18	14-05-18
----------	----------

## REVISIONS

REV.	DESCRIPTION	BY	DATE
A	MAST POSITION REVISED	D.J	15/05/2018

## TITLE

SUPERIMPOSED IMAGE

## DRAWING NUMBER

PROJECT	SITE NO.	SHEET	REV.
ATLAS	ATSA617	08/08	A

The contents of this document is confidential and may not be reproduced in any form without prior written approval from ATLAS & BJB