



# Buffeljagsrivier Site\_Biodiversity


## Legend

 Farm Portions

### BSP ESA: Restore


 ESA2: Restore from plantation or high density IAP

 ESA2: Restore from other land use


 ESA2: Restore where appropriate (CT)


### BSP ESA

 ESA: Aquatic


 ESA: Terrestrial

### BSP CBA: Degraded

 CBA2: Aquatic

 CBA2: Terrestrial


### BSP CBA


 CBA: Terrestrial

 CBA: Terrestrial (CT)

 CBA: Forest

 CBA: River

 CBA: Estuary

 CBA: Wetland

 CBA: Aquatic (CT)

Scale: 1:4 514

Date created: April 9, 2019

Compiled with CapeFarmMapper



**Western Cape  
Government**

Agriculture



Surveyor-General WC, Department of Rural Development and Land Affairs  
Esri, HERE, Garmin, © OpenStreetMap contributors, and the GIS user community  
Source: Esri, DigitalGlobe, GeoEye, Earthstar Geographics, CNES/Airbus DS, USDA, USGS, AeroGRID, IGN, and the GIS User Community  
CapeNature, DEA