


Buffeljagsrivier Site_Water Resources

Legend


 Farm Portions

Rivers (DWS)

 Perennial


 NonPerennial


 Dry

 Unknown type

Rivers

 Perennial

 Non-Perennial

 Dry Water Course

 Rapids

 Waterfall

Wetlands (NFEPA)

 Artificial

 Estuaries

 Natural



Scale: 1:4 514

Date created: April 9, 2019

Compiled with CapeFarmMapper



**Western Cape
Government**

Agriculture

Surveyor-General W.C. Department of Rural Development and Land Affairs
Esri, HERE, Garmin, © OpenStreetMap contributors, and the GIS user community
Source: Esri, DigitalGlobe, GeoEye, Earthstar Geographics, CNES/Airbus DS,
USDA/USGS, AeroGRID, IGN, and the GIS User Community
Department of Rural Development and Land Reform, Chief Directorate: National
Geo-Spatial Information