

SITE PHOTOGRAPHS: PROPOSED EXPANSION OF RAMSKOP ABATTOIR CALVINIA, ERF 3562, CALVINIA, NORTHERN CAPE – 25/01/2018



Figure 1: Entrance gate to the site (Ramskop Abattoir) with the security office to the left.



Figure 2: A view of the animal holding areas, groundwater storage tanks, and the animal loading dock.



Figure 3: Looking towards the abattoir, looking south.



Figure 4: Animal Loading Dock at the abattoir, looking south.



Figure 5: The groundwater storage tanks on site and the animal holding areas; looking south.



Figure 6: Animal holding areas; looking south.



Figure 7: Animal holding areas. Looking in a south-eastern direction.



Figure 8: Animal holding areas. Looking in a south-eastern direction.



Figure 9: Animal holding areas. Looking in a south-western direction.



Figure 10: Animal holding areas. Looking in a southern direction.



Figure 11: Area adjacent the animal holding area, adjacent to the abattoir building.



Figure 12: Workers' eating facility located adjacent the abattoir; south-east of the dispatching area.



Figure 13: Dispatching area at the abattoir.



Figure 14: Dispatching area at the abattoir.



Figure 15: Worker's kitchen / eating area located south-east of the abattoir.



Figure 16: A view of the abattoir as viewed from the eastern boundary fence of the burial site, looking in a eastern direction.



Figure 17: Access road leading towards the burial site, where all condemned material gets buried in trenches. Looking in a south-western.



Figure 18: Access road and access gate to the burial site of all condemned material. Looking in a western direction.




Figure 19: Looking towards the burial site as viewed from the fence west of the abattoir.

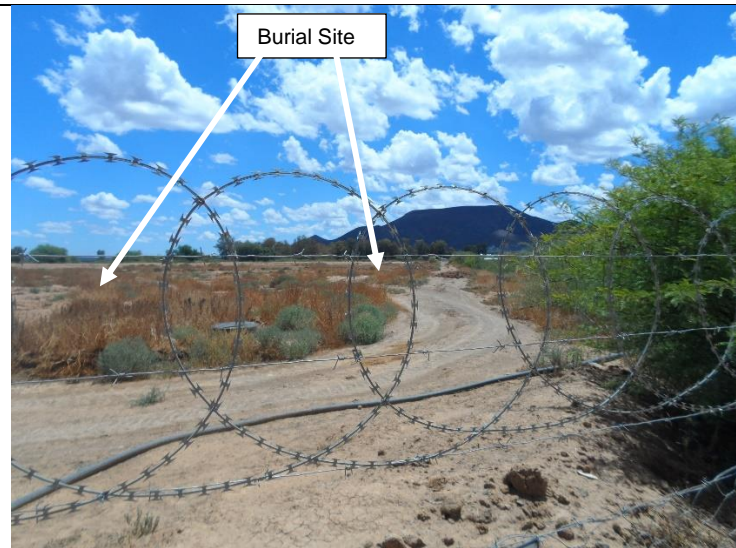


Figure 20: Looking towards the burial site as viewed from the fence west of the abattoir.




Figure 21:




Figure 22:




Figure 23: Looking towards the burial site where all condemned material gets disposed ./ buried in trenches and covered with soil. Looking in a north-western direction as viewed from the access gate.



Figure 24: Looking towards the abattoir as viewed from inside the burial site / disposal site for condemned material, as viewed from the access gate. Looking in an eastern direction.



Figure 25: A view of the burial site where trenches were covered with soil. Looking in a northern direction.



Figure 26: A view of the burial site where trenches were covered with soil. Looking in a north-western direction.



Figure 27: A view of the burial site where trenches were covered with soil. Looking in a northern direction.



Figure 28: Trenches excavated to dispose of condemned material / carcasses. Looking in a north-western direction.



Figure 29: Trenches excavated to dispose of condemned material / carcasses. Looking in a north-western direction.



Figure 30: Trenches excavated to dispose of condemned material / carcasses. Looking in a western direction.



Figure 31: Trenches where condemned material was placed in and is covered in with soil after lime was added. Looking in a north-western direction.



Figure 32: Trenches where condemned material was placed in and is covered with soil after lime was added. Looking in a western direction.



Figure 33: A trench excavated for condemned material. Looking in a north-western direction.



Figure 34: A trench excavated for condemned material. Looking in a north-western direction.



Figure 35: Condemned carcasses dumped in trench.



Figure 36: Condemned carcasses dumped in trench.



Figure 38: Trench excavated for the burial of condemned material.



Figure 39: Trench excavated for condemned material. Looking in a north-western direction.



Figure 40: A view of the burial site, looking in a south-eastern direction towards the abattoir and site access gate.



Figure 41: Condemned material placed in trenches; lime added and closed with soil. Looking in a north-western direction.



Figure 42: Condemned material placed in trenches; lime added and closed with soil.



Figure 43: Condemned material placed in trenches; lime added and closed with soil. Looking in an eastern direction towards the abattoir.



Figure 44: A view of the site where all condemned material gets buried in trenches. Looking in a southern direction towards the south-eastern border of the property.



Figure 45: A view of the burial trenches where condemned material gets buried; lime applied. Looking in a north-eastern direction.



Figure 46: A view of trenches previously covered with soil. Looking in a north-western direction.



Figure 47: A view of trenches previously covered with soil. Looking in a north-western direction.



Figure 48: Chemical Storage room at the abattoir.