

**SITE PHOTOGRAPHS: PROPOSED HOUSING DEVELOPMENT ON REMAINDER OF ERF 1077, LOCATED BETWEEN SWARTKOPPIES STREET AND PELLA ROAD, PELLA, KHAI-MA LOCAL MUNICIPALITY, NORTHERN CAPE PROVINCE**



Figure 1: Looking towards the site (red arrow) as viewed from the access dirt road (Swartkoppies Street) located immediately west of the site. Looking in a north-eastern direction towards the town of Pella.



Figure 2: Looking towards the site (red arrow) as viewed from the access dirt road (Swartkoppies Street) located immediately west of the site. Looking in a north-eastern direction towards the town of Pella.




Figure 3: Looking towards the site (red arrow) as Swartkoppies Street, looking in a south-eastern direction.

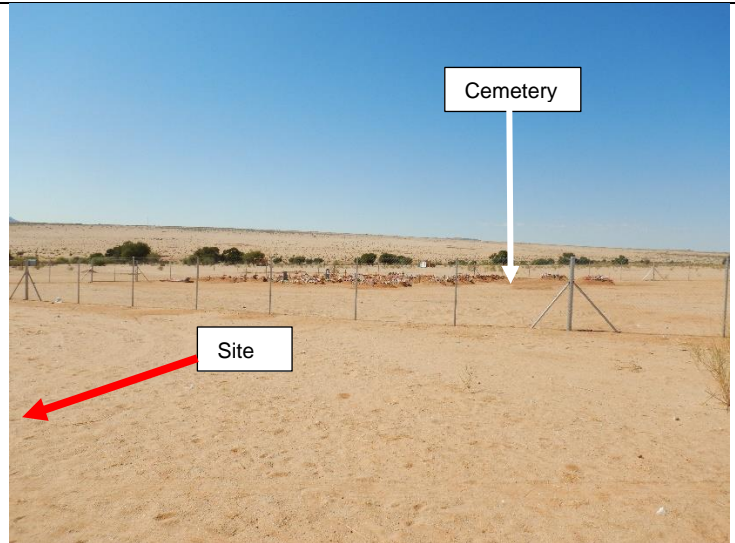


Figure 4: A view of the existing Pella Cemetery that is located on the south-western part of the site. It is recommended that a perimeter buffer zone of 50m should be maintained and impact on the cemetery be monitored frequently.






Figure 5: A view of the existing Pella Cemetery that is located on the south-western part of the site. It is recommended that a perimeter buffer zone of 50m should be maintained and impact on the cemetery be monitored frequently. Looking in a south-eastern direction.



Figure 6: A view of the site, looking in a north-eastern direction towards a number of *Vachellia erioloba* trees on site. The invasive *Prosopis* can also be seen. Some parts of the site has no natural vegetation present.



Figure 7: A view of the site, looking in a north-eastern direction towards few of *Vachellia erioloba* trees on site.



Figure 8: A view of the site, looking in a north-eastern direction towards few of *Vachellia erioloba* trees on site.




Figure 9: A view of the informal structures erected on the northern part of the site, located along Duine Street. Looking in a north-western direction.



Figure 10: A view of the structures erected on the northern part of the site, located along Duine Street. Looking in a northern direction.





Figure 11: A view of the informal structures erected on the north-eastern part of the site.



Figure 12: A view of the *Vachellia erioloba* trees on site, looking east towards Pella Road.




Figure 13: A view of the site, looking in a western direction.



Figure 14: A view of the site, looking in a north-western direction.



Figure 15: A view of the site, looking in a northern direction.



Figure 16: A view of the site, looking in a northern direction.





Figure 17: A view of the site, looking in a north-eastern direction, towards Pella Road. Vachellia erioloba trees on site will be conserved.



Figure 18: A view of the site, looking in a north-eastern direction, towards Pella Road. Vachellia erioloba trees on site will be conserved.



Figure 19: A view of the site, looking in a north-eastern direction, towards Pella Road. Vachellia erioloba trees on site will be conserved.



Figure 20: A view of the site, looking in a northern direction, towards Pella Road. Vachellia erioloba trees on site will be conserved.



Figure 21: A view of the site, looking in a northern direction, towards Pella Road. Vachellia erioloba trees on site will be conserved.



Figure 22: A view of the site, looking in a north-eastern direction, towards Pella Road. Vachellia erioloba trees on site will be conserved.



Figure 23: A view of the site, looking in a southern direction. Vachellia erioloba trees on site will be conserved.




Figure 24: A view of the site, looking in a southern direction. Vachellia erioloba trees on site will be conserved.



Figure 25: A view of the site, looking in a north-western direction, towards Pella Road. Vachellia erioloba trees on site will be conserved.



Figure 26: A view of the site, looking in a north-western direction, towards Pella Road. Vachellia erioloba trees on site will be conserved.




Figure 27: A view of the site, looking in a north-western direction, towards Pella Road. Vachellia erioloba trees on site will be conserved.

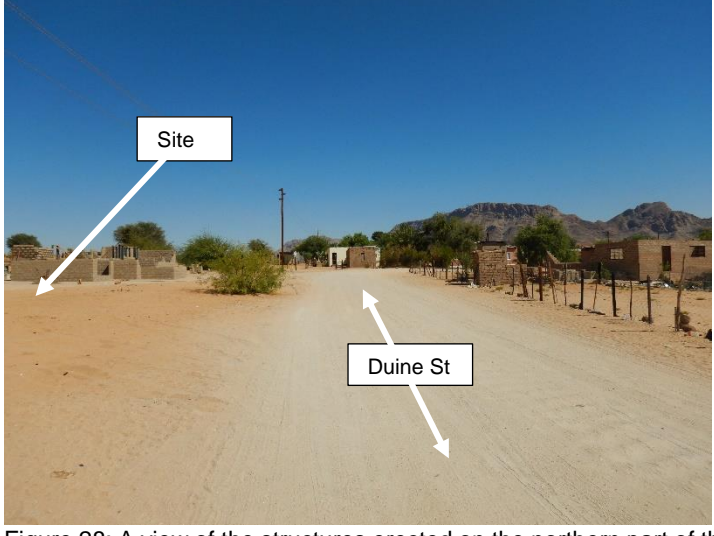


Figure 28: A view of the structures erected on the northern part of the site, located along Duine Street, looking in a north-western direction.






Figure 29: A view of the site, looking in a south-eastern direction, towards Pella Road. Viewed from Duine Street.



Figure 30: A view of the site, looking in a south-western direction as viewed from the corner of Duine Street and Pella Road.



Figure 31: A view of the site, looking in a southern direction as viewed from the corner of Duine Street and Pella Road.



Figure 32: A view of the site, looking in a eastern direction as viewed from the corner of Duine Street and Pella Road.