

SITE PHOTOS - PROPOSED DEVELOPMENT OF A 25M HIGH TELECOMMUNICATION MAST ON PORTION 25 OF FARM 191, RHEENENDAL ROAD, PHANTOM ACRES, KNYSNA, WESTERN CAPE (07/06/2019)



Figure 1: A view of the site (red arrow), including site poster placed against the property fence as viewed from Rheenendal Road. Looking in a south-eastern direction.




Figure 2: A view of the entrance to the neighbouring farms (Farm Avalon and Sevenoaks). Looking in a southern direction as viewed from Rheenendal Road.



Figure 3: A view of the site (red arrow), with Rheenendal Road located immediately north of the site. Looking in a north-western direction.






Figure 4: Looking towards the site (red arrow), as viewed from the fence located along Rheenendal Road, looking in a south-western direction. The site is covered with kikuyu grass.



Figure 5: Looking towards the site (red arrow), as viewed from the fence located along Rheenendal Road, looking in a south-western direction. The site is covered with kikuyu grass. There is a pond located immediately south-west of the site.



Figure 6: Looking towards the site (red arrow), as viewed from the fence located along Rheenendal Road, looking in a south-western direction. The site is covered with kikuyu grass. There is a pond located immediately southern direction.





Figure 7: A view of the area immediately east of the site (red arrow), looking in a south-eastern direction towards the main residence on the farm as viewed from the fence located along Rheenendal Road.



Figure 8: A view of the area immediately east of the site, looking in a south-eastern direction towards the main residence on the farm as viewed from the fence located along Rheenendal Road.




Figure 9: A view of the area to the east of the site (red arrow), looking in a south-eastern direction towards the main residence on the farm as viewed from the fence located along Rheenendal Road.





Figure 10: A view of the area along Rheenendal Road. The Farm on which the site is located is to the right. Looking in a south-eastern direction.

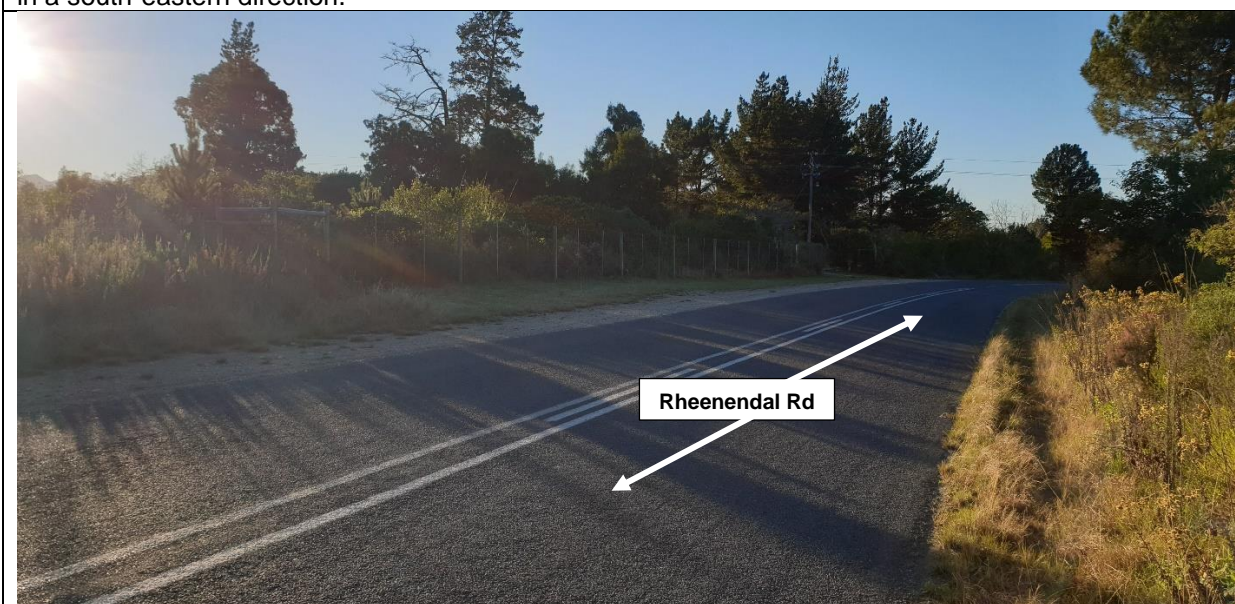


Figure 11: A view of the area along Rheenendal Road. The Farm on which the site is located is to the right. Looking in an eastern direction.



Figure 12: A view of the area along Rheenendal Road, north of the site.





Figure 13: A view of the area along Rheenendal Road, north of the site. Looking north.




Figure 14: A view of the area along Rheenendal Road, north of the site. Looking north-west.



Figure 15: A view of the area along Rheenendal Road, north of the site. Looking north-west.





Figure 16: A view of the area along Rheenendal Road. The Farm on which the site is located is to the left. Looking in a north-western direction.



Figure 17: Looking towards the site (red arrow), as viewed from the fence located adjacent to Rheenendal Road, looking in a western direction. There is a pond to the south of the site with some tall trees immediately west of the site.



Figure 18: Looking towards the site (red arrow), as viewed from the fence located adjacent to Rheenendal Road, looking in a south-western direction. There is a pond to the south of the site with some tall trees immediately west of the site.






Figure 19: Looking towards the site (red arrow), as viewed from the access road leading towards Farm Avalon and Sevenoaks. Looking towards Rheenendal Road.



Figure 20: Looking towards the site (red arrow), as viewed from the dirt access road leading to Farm Avalone and Sevenoaks. Looking in an eastern direction. There is a pond located adjacent to the site, and the ground is covered with kikuyu grass.