

Appendix J: Additional Information



THEMBELIHLE

*Incorporating the towns of Strydenburg and Hopetown
Northern Cape Province, Republic of South Africa*

Reference/ Tshupelo/ Isalathiso/ Verw. : ||
Enquiries/ Dipathiso/ Imibuzo/ Navrae : MICHAEL R JACK

LOCAL MUNICIPALITY
PLAASLIKE MUNISIPALITEIT
U-MASIPALA WASEKUHLENI

Private bag X3 HOPETOWN 8750
Church Street HOPETOWN 8750
Phone (053) 203 0005/8
Fax (053) 203 0490
www.thembelihlemunicipality.gov.za

Date :
Leshupelo : 22 November 2018

Resolution of the Thembelihle Municipality Municipal Manager

It is recorded that:

It has become of the utmost importance that a new wastewater pipeline is to be constructed of 3 kilometres long to the north of the town of Hopetown in the Thembelihle Municipality;

The said pipeline is to be constructed on municipal land;

BVI Consulting Engineers of Upington has been appointed to design the pipeline, who in turn has appointed Enviro Africa to conduct the required Environmental Impact Assessment (EIA) in terms of the National Environmental Management (NEMA, 107 of 1998);

The property is transected by natural drainage lines. Despite the fact that these drainage lines are dry most of the time, they are recognised as legitimate water resources in terms of the National Water Act (36 of 1998);

For official approval for the envisaged pipeline to cross these drainage lines, a Water Use License Application (WULA) is required in terms of the NWA.

Hence, Dr Dirk van Driel of WATSAN Africa in Cape Town has been appointed to conduct the said WULA. This WULA is an integral part of the EIA.

It is therefore resolved that:

The Thembelihle Municipality provides consent to Dr Dirk van Driel of WATSAN Africa, 179 Sanderling Close, Grotto Bay, West Coast, Western Cape to submit this WULA to the DWS and to apply with any other regulatory authority for consent or permission required in this regard.

Dr Dirk van Driel is hereby charged to sign official the WULA forms on behalf of the Thembelihle Municipality.


MICHAEL R JACK
MUNICIPAL MANAGER

/cm



water & sanitation

Department:
Water and Sanitation
REPUBLIC OF SOUTH AFRICA


Licensing

Section 41(1)(a) of the National Water Act APPLICATION FOR WATER USE LICENCE

Mark the applicable option(s) with an X and/or complete details where applicable/available

1.	GENERAL INFORMATION			
1.1	Do you have an authorization from the Department of Water & Sanitation in the property in respect of this application? (Issued in terms of the National Water Act (Act No. 36 of 1998).		<input type="checkbox"/> Yes <input checked="" type="checkbox"/> No	
			Licence number:	
			<input type="text"/> <input type="text"/> <input type="text"/> <input type="text"/> <input type="text"/> <input type="text"/> <input type="text"/> <input type="text"/> <input type="text"/> <input type="text"/>	
			Register Number	
			<input type="text"/> <input type="text"/> <input type="text"/> <input type="text"/> <input type="text"/> <input type="text"/> <input type="text"/> <input type="text"/> <input type="text"/> <input type="text"/>	
2.	APPLICANT DETAILS			
2.1	Applicant Type (mark only one block with X)			
	<input type="checkbox"/> Individual (complete 2.2)		<input type="checkbox"/> Provincial Department (complete 2.5)	
	<input type="checkbox"/> Company, business, partnership or Community (complete 2.3)		<input checked="" type="checkbox"/> Water Services Provider or Water Services Authority (complete 2.6)	
	<input type="checkbox"/> National Department (complete 2.4)		<input type="checkbox"/> Water User Association (complete 2.7)	
2.2	If the applicant is an individual			
2.2.1	Title	Surname	Initials	<input type="text"/> <input type="text"/> <input type="text"/> <input type="text"/> <input type="text"/> <input type="text"/>
2.2.2	South African ID (if holder of South African Id) alternatively Passport Number:			
	ID Number or Passport Number	<input type="text"/> <input type="text"/> <input type="text"/> <input type="text"/> <input type="text"/> <input type="text"/> <input type="text"/> <input type="text"/> <input type="text"/> <input type="text"/>		
	Passport Expiry Date (ccyyymmdd)	<input type="text"/> <input type="text"/> <input type="text"/> <input type="text"/> <input type="text"/> <input type="text"/> <input type="text"/> <input type="text"/>		
	Passport Country Of Issue	<input type="text"/> <input type="text"/> <input type="text"/> <input type="text"/> <input type="text"/> <input type="text"/>		
2.3	If the applicant is a company, business, partnership or community:			
2.3.1	Name of company, business, partnership or community:			
	<input type="text"/> <input type="text"/> <input type="text"/> <input type="text"/> <input type="text"/> <input type="text"/> <input type="text"/> <input type="text"/> <input type="text"/> <input type="text"/> <input type="text"/> <input type="text"/> <input type="text"/> <input type="text"/> <input type="text"/> <input type="text"/> <input type="text"/> <input type="text"/> <input type="text"/>			
2.3.2	Business Enterprise Registration Number	<input type="text"/> <input type="text"/> <input type="text"/> <input type="text"/> <input type="text"/> <input type="text"/> <input type="text"/> <input type="text"/> <input type="text"/> <input type="text"/> <input type="text"/> <input type="text"/> <input type="text"/> <input type="text"/> <input type="text"/> <input type="text"/> <input type="text"/> <input type="text"/>		
2.3.3	Date Established (ccyyymmdd)	<input type="text"/> <input type="text"/> <input type="text"/> <input type="text"/> <input type="text"/> <input type="text"/> <input type="text"/> <input type="text"/> <input type="text"/> <input type="text"/>		
2.3.4	Country Where Established	RSA		
2.4	If the applicant is a National Department:			

2.4.1	National Department Name:							
2.5	If the applicant is a Provincial Department:							
2.5.1	Province:							
2.5.2	Provincial Department Name:							
2.6	If the applicant is a Water Services Provider (WSP) or Water Services Authority (WSA):							
2.6.1	Name of WSP or WSA:	THEMBELIHLE MUNICIPALITY						
2.7	If the applicant is a Water User Association (WUA):							
2.7.1	Name of WUA:							
2.8	How many people will benefit from the acquisition of this water use License?	11 000						
2.8.1.	Describe the equity & gender status of the prospective beneficiaries:							
	Equity/Status				Gender			
	(Mark the applicable option(s) with an X and specify the number)							
			Total Number			Total Number	Total Number	
	<input checked="" type="checkbox"/>	Black	1000	<input checked="" type="checkbox"/>	Male	500	<input checked="" type="checkbox"/>	Female 500
	<input checked="" type="checkbox"/>	Coloured	9000	<input checked="" type="checkbox"/>	Male	4500	<input checked="" type="checkbox"/>	Female 4500
	<input type="checkbox"/>	Indian		<input type="checkbox"/>	Male		<input type="checkbox"/>	Female
	<input checked="" type="checkbox"/>	White	1000	<input checked="" type="checkbox"/>	Male	500	<input checked="" type="checkbox"/>	Female 500
	<input type="checkbox"/>	Youth		<input type="checkbox"/>	Male		<input type="checkbox"/>	Female
2.8.2	Specify the Broad Based Black Economic Empowerment (BBBEE) Status							
	(Mark the applicable option(s) with an X)							
	<input type="checkbox"/>	Historically Disadvantaged Individual (HDI)						
	<input type="checkbox"/>	Historically Advantaged Individual (HAI)						
	<input checked="" type="checkbox"/>	Black Economic Empowerment (BEE) Compliant						
3. WATER USE DETAILS								
3.1	Name of water resource	LOWER ORANGE RIVER						
3.2	Type of water source (mark only one with X)	<input checked="" type="checkbox"/> River / stream <input type="checkbox"/> Spring / Eye <input type="checkbox"/> Groundwater <input type="checkbox"/> Dam <input type="checkbox"/> Wetland <input type="checkbox"/> Lake <input type="checkbox"/> GWS (scheme) <input type="checkbox"/> Estuary If water source is government water scheme, give the name:						
3.3	Coordinates in respect to Water Use							
	S 29° 36' 11.6" or S . ° or S ° . , E 24° 05' 35.9" or E . ° or E ° . ,							
	Datum type	<input type="checkbox"/> Cape (Modified Clarke 1880) <input checked="" type="checkbox"/> GWS-84						

3.4	Quaternary Drainage Region	D 3 3 G				
3.5	Select the Applicable Water Management Area					
	01 Limpopo	<input type="checkbox"/>	05 Vaal	<input type="checkbox"/>	09 Berg-Ofifants	
	02 Olifants	<input checked="" type="checkbox"/>	06 Orange			
	03 Inkomati-Usuthu	<input type="checkbox"/>	07 Mzimvubu-Tsitsikamma			
	04 Pongola-Umzimkulu	<input type="checkbox"/>	08 Breede-Gouritz			
3.6	Description of Activities In Relation to the Water Use Application (for what purpose):					
	CONSTRUCTION OF A NEW WASTEWATER PIPELINE IN THE MUNICIPAL AREA OF HOPETOWN					
3.7	Select the applicable Water Use (WU) sector(s) – Purpose of the WU					
	<input type="checkbox"/> Agriculture: Aquaculture	<input type="checkbox"/> Power Generation		<input type="checkbox"/> Commercial Forestry		
	<input type="checkbox"/> Agriculture: Irrigation	<input type="checkbox"/> Recreation		<input type="checkbox"/> Water Supply Service		
	<input type="checkbox"/> Agriculture: Watering Livestock	<input type="checkbox"/> Development		<input type="checkbox"/> Industrial		
	<input checked="" type="checkbox"/> Sanitation	<input type="checkbox"/> Mining		<input type="checkbox"/> Other:		
	If Other is selected, Please Specify:					
DECLARATION BY APPLICANT OR WATER USER Delete the words that are not applicable I/we DIRK VAN DRIEL (FULL NAME(S)) hereby declare that the information provided by me/us in this application form is, to the best of my/our knowledge, true and correct.						
	Signature		Date (ccyymmdd)		Thumbprint (only if requested)	
	D VAN DRIEL		2 0 1 9 0 5 0 6			
						

4. PROPERTY WHERE WATER USE(S) WILL OCCUR									
4.1	Name of Property where water use takes place (farm, stand or community): Description as per the Deeds Act if applicable, or Name of agricultural holding, farm, township, town or city. In the event of multiple properties and water uses, please only list one considered to be the main property. The rest of the property details shall be submitted with the water use technical report.								
	The property on which the pipeline is to be constructed belongs to the Thembelihle Municipality. It seems not to be surveyed at the moment, with no cadastral number on any of the official maps. The municipality and Macroplan in Upington could not resolve the matter, up to now. As soon as more details become available, it will be added to the DW&%%. Meanwhile the WULA must be registered.								
Deeds Registration Date (ccyymmdd):									
<div>2</div> <div>0</div> <div>0</div> <div>0</div> <div>0</div> <div>3</div> <div>2</div> <div>0</div>									
4.2	Property Type (mark only one with an X)								
	<input type="checkbox"/> Agricultural Holding <input type="checkbox"/> Exclusive Use Areas (EUA) <input type="checkbox"/> Sectional Scheme (To Obtain EUA) <input type="checkbox"/> Sectional Scheme Unit <input checked="" type="checkbox"/> Unspecified <input type="checkbox"/> Erf <input type="checkbox"/> Farm <input type="checkbox"/> Sectional Scheme (to obtain units) <input type="checkbox"/> Township <input type="checkbox"/> Unsurveyed								
4.3	If the property type is unsurveyed, complete the following:								
a) Surname and initials of leader of village, community or tribal authority									
								Initials	
b) Local Authority									
&/or									
c) Magisterial District									
&/or									
d) Tribal Authority/Council									
4.4	If the property type is not equal to unsurveyed, complete the following:								
a) Deeds Office									
b) Registration Division									
c) Property No (i.e. Farm No./Erf No./ Holding Area No./ Scheme No.)									

d) Portion of Property			
e) Title Deed Number			
5. DETAILS OF PROPERTY OWNER			
5.1 Nature of property owner (mark only one block with X)			
<input type="checkbox"/> Individual (complete 5.2)	<input type="checkbox"/> Provincial Department (complete 5.5)		
<input type="checkbox"/> Company, business, partnership or community (complete 5.3)	<input type="checkbox"/> Water Services Provider or Water Services Authority (complete 5.6)		
<input type="checkbox"/> National Department (complete 5.4)	<input checked="" type="checkbox"/> Water User Association (complete 5.7)		
5.2 If property owner is an individual			
5.2.1 Surname			Maiden Name
5.2.2 Initials		Title	Position or official status
5.2.3 Marital Status (mark only one):			
<input type="checkbox"/> Married In Community Of Property		<input type="checkbox"/> Married Out Of Community Of Property	
<input type="checkbox"/> Unmarried			
5.3 If holder of South African ID:			
5.3.1 ID Number			
5.3.2 If not holder of South African ID:			
5.3.2.1 Passport No.			
5.3.2.2 Expiry Date (ccyymmdd)			
5.3.2.3 Country of issue			
5.4 If the property owner is a company, business, partnership or community:			
5.4.1 Name of company, business, partnership or community:			
5.4.2 Trading name if different from name of company, business, partnership or community:			
5.4.3 Type of Enterprise (mark only one with an X)			
<input type="checkbox"/> 06 Public Company (Ltd)	<input type="checkbox"/> 07 Private Company (Pty) Ltd	<input type="checkbox"/> 08 Article 21 (Association inc under Section 21)	
<input type="checkbox"/> 09 Limited By Guarantee	<input type="checkbox"/> 10 External Company	<input type="checkbox"/> 11 External Company under Article 21	
<input type="checkbox"/> 20 Transvaal Ordinance	<input type="checkbox"/> 21 Incorporated (Inc)	<input type="checkbox"/> 22 Unlimited	
<input type="checkbox"/> 23 Close Corporation (CC)	<input type="checkbox"/> Parastatal	<input type="checkbox"/> Trust	
<input type="checkbox"/> Other [i.e. Non-CIPRO Company Types (e.g. Churches, Schools, Community Groups, etc.) excluding Trust & Parastatal]			
5.4.4 Business Registration Number			
5.4.5 Date Established (ccyymmdd)			
5.4.6 Country Where Established	RSA		
5.5 If the property owner is a National Department:			
5.5.1 National Department Name:			
5.6 If the property owner is a Provincial Department:			
5.6.1 Province:			
5.6.2 Provincial Department Name:			

5.7 If the property owner is a Water Services Provider or Water Services Authority:

5.7.1 Name of WSP or WSA: THEMBELIHLE MUNICIPALITY

5.8 If the property owner is a Water User Association:

5.8.1 Name of WUA:

5.9 Postal Address:

Private Bag X3 Hopetown 8750

Postal Code 8 7 5 0

5.10 Street Address (only if different from postal address):

Postal Code

5.11 Contact Telephone Number During Office Hours

Area/cell code 0 5 3 Number 2 0 3 0 0 0 5 Ext

Alternative contact number

Area/cell code Number Ext

5.12 DECLARATION BY PROPERTY OWNER**5.12.1 Position or official status: (Please specify if Property Owner or Lessee):**

(If not the property owner, please submit letter of authority to sign on behalf of the property owner)

I declare that the applicant defined in this application has lawful access to the property and carry out the water use activity or activities related to this application.

Signature

D VAN DRIEL




Date (ccyymmdd)

2019/05/06

Thumbprint (only if requested)

6.	TERMS & CONDITIONS
6.1	<p>In this License Application Form, unless the context clearly shows a different intention, the words defined below will have the meanings given to them, and similar words or expressions will have corresponding similar meanings:-</p> <ol style="list-style-type: none"> 1. Act means the National Water Act, 1998(Act No 36 of 1998). 2. Property means the property where the water use will take place
6.2.	<p>The Department of Water and Sanitation has a zero tolerance approach to fraud, corruption and any other irregular conduct. I make a commitment to report any potential corrupt activity by any employee of the Department of Water and Sanitation to the National Anti-Corruption Hotline: 0800 701 701, Fax Number: 0800 204 965 and Postal Address:</p> <p>P O Box 582, Umhlanga Rocks, Kwazulu-Natal, 432.</p>
6.3	I undertake not to fail to provide access to any books, accounts, documents or assets when required to do so under this Act as provided for in section 151(1)(b) of the National Water Act, 1998 (Act No 36 of 1998).
6.4	I undertake not to use water otherwise than as permitted under this Act as provided for in section 151(1)(a) of the National Water Act, 1998 (Act No 36 of 1998).
6.5	I undertake not to fail or refuse to give data or information, or give false or misleading data or information when required to give information under this Act as provided for in section 151(1)(f) of the National Water Act, 1998 (Act No 36 of 1998).

I declare that agree with the Terms and conditions of this application:

	<p>Signature</p> <p>D VAN DRIEL</p> 	<p>Date (ccyymmdd)</p> <p>2019/05/06</p>	<p>Thumbprint (only if requested)</p>
--	---	--	---------------------------------------

7. THIS SECTION IS RESERVED FOR OFFICE USE ONLY

7.1 LIST OF SUPPORTING DOCUMENTATION RECEIVED

Mark with an X if these documents have been submitted with this application

	Certified Copy of Identity Document (of the Representative and/or an Applicant)	<input type="checkbox"/>
	Certified Copy of Business Registration Certificate (if applicant is a Company)	<input type="checkbox"/>
	Certified Copy of Title Deeds Document and/or Permission to Occupy	<input type="checkbox"/>
	Certified Copy of Letter of Authority/Power of Attorney to sign on behalf of the Prospective Water User	<input type="checkbox"/>
	Proof of Payment of Water Licensing Fee	<input type="checkbox"/>
	Certified Copy of BBBEE certificate	<input type="checkbox"/>
	Master Layout Plan (optional)	<input type="checkbox"/>

7.2 WATER USE LICENSE QUALITY MANAGMENT ASSESSMENT

File number (i.e. Office Hardcopy Register File No)																			
Received by:																			
Surname																			
Initials																			
Position / Rank																			
Signature				Date (ccyymmdd)															
Date stamp of receiving office																			

APPENDIX J-2: Property Description and Information for Steynville Sewage Outfall Pipeline Development (HOPETOWN)

Property Name	Property Owner	SG Code	Zoning information
Erf 2755	Thembelihle Municipality	C033000100000275500000	Agricultural Zone 1
Erf 3274	Thembelihle Municipality	C033000100000327400000	Agricultural Zone 1
RE3/0? Marktsdrift Farm 3/0	??	C0330000000000300000	Agricultural Zone 1
Erf 3188 (N12 highway)	Thembelihle Municipality and the National Department of Public Works and Transport?/South African National Roads Agency Ltd (SANRAL)?	C033000100000318800000 ?? (Erf not registered with Surveyor General)	Agricultural Zone 1
Erf 487	Blom Familie Trust	C033000100000048700000	Agricultural Zone 1
De Hoek Farm 1/0	Thembelihle Municipality	C03300000000000100000	Agricultural Zone 1
Erf 409	Thembelihle Municipality	C033000100000040900000	Agricultural Zone 1

Note:

- Erven listed in order of crossing (by linear activity) from start point in Tamboville to end point at sewage outfall.

REGISTERED PROPERTY OWNER/S CONSENT

CONSENT TO CONTINUE WITH THE PLANNING AND ENVIRONMENTAL IMPACT ASSESSMENT PROCESS TO OBTAIN THE NECESSARY COMPETENT AUTHORITY DECISION/S FOR ENVIRONMENTAL AND OTHER APPLICATIONS FOR THE DEVELOPMENT OF THE PROPOSED:

Construction of a new waste water (sewage) outfall pipeline for Steynville (Hopetown), Thembelihle Municipality, Northern Cape.

ON THE PROPERTY DESCRIBED AS: DE HOEK FARM 1/0, HOPE TOWN,
(registered property name)

Co-ordinates of the property: ° ' "S; ° ' "E

This document confirms that I, M R JACK

Identity number: 7212285302083 acting on behalf of _____


Thembelihle Local Municipality (Property Owner's name), hereafter referred

to as the 'Owner', hereby consent to the continuation of planning and application to obtain the necessary approvals for the environmental impact assessment and other applications for the development as mentioned above.

This consent is to allow Specialists and Environmental Assessment Practitioners on the property to conduct the necessary investigations and undertake the necessary environmental assessment processes for the environmental impact assessment and applications for the proposed development. The development is subject to the signing of a final agreement between the parties, the Owner, the Applicant as well as the necessary environmental approvals.

Name of the Property/ Farm:	<u>ERF 1</u>
Registered Name of the Property:	<u>Thembelihle Local Municipality</u>
Owner's Address:	<u>Church Street, Hopetown, 8750</u>
Owner's Telephone Number:	<u>053 203 0005/8</u>
Owner's Email:	<u>m.r.jack@thembelihlelocalmunicipality.gov.za</u>

Signed at Hopetown on this the 26 day of May 2019.



Owner
(with the necessary Power of Attorney)

Witness

REGISTERED PROPERTY OWNER/S CONSENT

CONSENT TO CONTINUE WITH THE PLANNING AND ENVIRONMENTAL IMPACT ASSESSMENT PROCESS TO OBTAIN THE NECESSARY COMPETENT AUTHORITY DECISION/S FOR ENVIRONMENTAL AND OTHER APPLICATIONS FOR THE DEVELOPMENT OF THE PROPOSED:

Construction of a new waste water (sewage) outfall pipeline for Steynville (Hopetown), Thembelihle Municipality, Northern Cape.

ON THE PROPERTY DESCRIBED AS: ERF 409, HOPE TOWN
(registered property name)

Co-ordinates of the property: ° ' "S; ° ' "E

This document confirms that I, MR JACK

Identity number: 7212285302083 acting on behalf of


Thembelihle Local Municipality (Property Owner's name), hereafter referred

to as the 'Owner', hereby consent to the continuation of planning and application to obtain the necessary approvals for the environmental impact assessment and other applications for the development as mentioned above.

This consent is to allow Specialists and Environmental Assessment Practitioners on the property to conduct the necessary investigations and undertake the necessary environmental assessment processes for the environmental impact assessment and applications for the proposed development. The development is subject to the signing of a final agreement between the parties, the Owner, the Applicant as well as the necessary environmental approvals.

Name of the Property/ Farm:	<u>ER409</u>
Registered Name of the Property:	<u>Thembelihle Local Municipality</u>
Owner's Address:	<u>Church Street, Hopetown</u>
Owner's Telephone Number:	<u>053 203 5005/8</u>
Owner's Email:	<u>mjack@thembelihlemunicipality.gov.za</u>

Signed at Hopetown on this the 6 day of JUNE 2019.



Owner
(with the necessary Power of Attorney)

Witness

REGISTERED PROPERTY OWNER/S CONSENT

CONSENT TO CONTINUE WITH THE PLANNING AND ENVIRONMENTAL IMPACT ASSESSMENT PROCESS TO OBTAIN THE NECESSARY COMPETENT AUTHORITY DECISION/S FOR ENVIRONMENTAL AND OTHER APPLICATIONS FOR THE DEVELOPMENT OF THE PROPOSED:

Construction of a new waste water (sewage) outfall pipeline for Steynville (Hopetown), Thembelihle Municipality, Northern Cape.

ON THE PROPERTY DESCRIBED AS: ERF 2755, HOPE TOWN
(registered property name)

Co-ordinates of the property: ° ' "S; ° ' "E

This document confirms that I, M R JACK

Identity number: 7212285302083 acting on behalf of _____

Thembelihle Local Municipality (Property Owner's name), hereafter referred

to as the 'Owner', hereby consent to the continuation of planning and application to obtain the necessary approvals for the environmental impact assessment and other applications for the development as mentioned above.

This consent is to allow Specialists and Environmental Assessment Practitioners on the property to conduct the necessary investigations and undertake the necessary environmental assessment processes for the environmental impact assessment and applications for the proposed development. The development is subject to the signing of a final agreement between the parties, the Owner, the Applicant as well as the necessary environmental approvals.

Name of the Property/ Farm:	<u>ERF 2755</u>
Registered Name of the Property:	<u>Thembelihle Local Municipality</u>
Owner's Address:	<u>Church Street, Hopetown, 8750</u>
Owner's Telephone Number:	<u>053 203 0005/8</u>
Owner's Email:	<u>mjack@thembelihlemunicipality.gov.za</u>

Signed at HOPETOWN on this the 6 day of JUNE 2019.



Owner
(with the necessary Power of Attorney)

Witness

REGISTERED PROPERTY OWNER/S CONSENT

CONSENT TO CONTINUE WITH THE PLANNING AND ENVIRONMENTAL IMPACT ASSESSMENT PROCESS TO OBTAIN THE NECESSARY COMPETENT AUTHORITY DECISION/S FOR ENVIRONMENTAL AND OTHER APPLICATIONS FOR THE DEVELOPMENT OF THE PROPOSED:

Construction of a new waste water (sewage) outfall pipeline for Steynville (Hopetown), Thembelihle Municipality, Northern Cape.

ON THE PROPERTY DESCRIBED AS: ERF 3247, HOPE TOWN

(registered property name)

Co-ordinates of the property: ° ' "S; ° ' "E

This document confirms that I, M R JACK

Identity number: 7212285302083 acting on behalf of


Thembelihle Local Municipality (Property Owner's name), hereafter referred

to as the 'Owner', hereby consent to the continuation of planning and application to obtain the necessary approvals for the environmental impact assessment and other applications for the development as mentioned above.

This consent is to allow Specialists and Environmental Assessment Practitioners on the property to conduct the necessary investigations and undertake the necessary environmental assessment processes for the environmental impact assessment and applications for the proposed development. The development is subject to the signing of a final agreement between the parties, the Owner, the Applicant as well as the necessary environmental approvals.

Name of the Property/ Farm:	<u>ERF 3247</u>
Registered Name of the Property:	<u>Thembelihle Local Municipality</u>
Owner's Address:	<u>Church Street, Hopetown, 8750</u>
Owner's Telephone Number:	<u>053 203 0205/8</u>
Owner's Email:	<u>mjack@thembelihlemunicipality.govi.za</u>

Signed at Hopetown on this the 6 day of JUNE 2019.



Owner
(with the necessary Power of Attorney)

Witness