


Water Resources Map_Harmony Dam

Legend

 Farm Portions

Wetlands (NFEPA)


 Artificial

 Estuaries

 Natural

Rivers

 Perennial

 Non-Perennial

 Dry Water Course

 Rapids


 Waterfall

Rivers (DWS)

 Perennial

 NonPerennial

 Dry

 Unknown type

Scale: 1:18 056

Date created: June 13, 2019

Compiled with CapeFarmMapper



**Western Cape
Government**

Agriculture

Esri, HERE, Garmin, (c) OpenStreetMap contributors, and the GIS user community
Source: Esri, DigitalGlobe, GeoEye, Earthstar Geographics, CNES/Airbus DS,
USDA, USGS, AeroGRID, IGN, and the GIS User Community
Chief Surveyor-General (DRDLR)
Department of Rural Development and Land Reform, Chief Directorate: National
Geo-Spatial Information