

SITE PHOTOGRAPHS: UNLAWFUL DEVELOPMENT OF AN IN-STREAM DAM ON FARM RHENOSTERUG NO. 422, RIEBEEK KASTEEL, WESTERN CAPE (24/07/2019)



Figure 1: A view of the site river / stream, looking in a north-western direction.



Figure 2: A view of the river, looking in a south-eastern direction.



Figure 3: A view of the river, looking in a norther direction.



Figure 4: A view of the stream crossing the farm dirt road, looking in a north-eastern direction.



Figure 5: A view of stream crossing the farm dirt road, looking in a north-eastern direction.



Figure 6: A view stream crossing the farm dirt road, looking in a north-eastern direction.



Figure 7: A view of the stream crossing the farm dirt road.



Figure 8: A view of the stream / river.



Figure 9: A view of the in-stream dam as viewed from the farm road located to the west of the in-stream dam.




Figure 10: A view of the in-stream dam as viewed from the farm road located to the west of the in-stream dam.



Figure 11: A view of the instream dam as viewed from the farm dirt road located to the west of the in-stream dam.




Figure 12: A view of the in-stream dam. Looking in a north-eastern direction as viewed from the farm dirt road.



Figure 13: A view of the in-stream dam. Looking in a southern direction.



Figure 14: A view of view of the instream dam and the dam wall. Looking in a south-eastern direction.




Figure 15: A view of the in-stream dam and dam wall, looking in an eastern direction.




Figure 16: A view of drainage line to the north of the in-stream dam. Looking in a north-eastern direction.



Figure 17: A view of the dam wall and dam wall. Looking in south-eastern direction.



Figure 18: A view of drainage line / river.



Figure 19: A view of river and the in-stream dam. Looking in a southern direction.

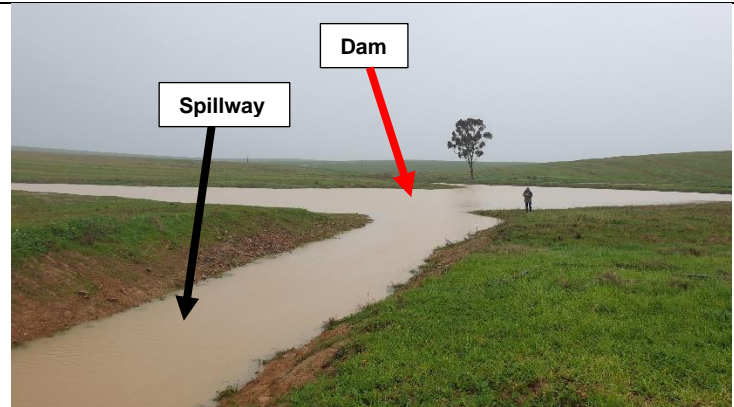


Figure 20: A view of river and the in-stream dam. Looking in a south-eastern direction.



Figure 21: A view of the river, in-stream dam and dam wall.



Figure 22: A view of dam and dam wall, looking south-east.




Figure 23: A view of the dam wall and the river. Looking in a north-eastern direction.




Figure 24: A view of the dam wall and the river. Looking in a north-eastern direction.