

SITE PHOTOGRAPHS: PROPOSED DEVELOPMENT AND EXPANSION OF GRAPE VINEYARDS ON PORTION 13 OF ORANGE FALLS FARM NO. 16, AUGRABIES FALLS WAY, NORTHERN CAPE. (23/07/2018)



Figure 1: A view of the site, looking in an eastern direction.




Figure 2: A view of the site. Looking in a south-eastern direction.




Figure 2: A view of existing vineyards to the north of the proposed site, adjacent to the farm access road. Looking in a south-eastern direction.

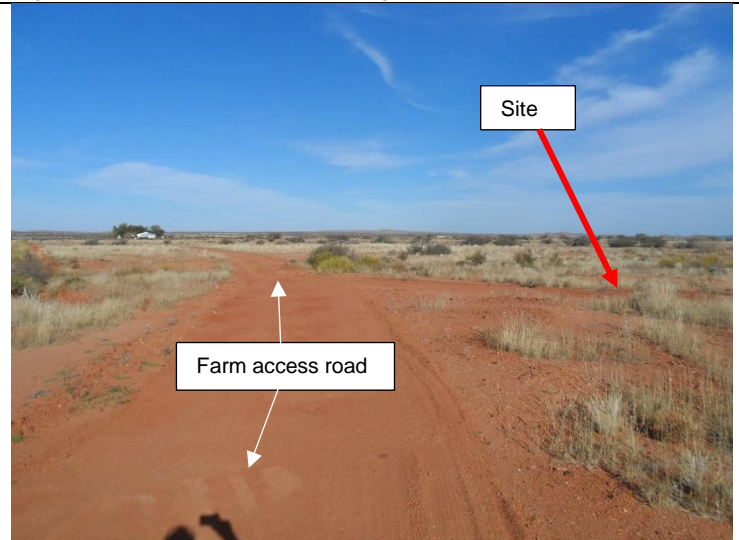


Figure 2: A view of existing vineyards to the north of the proposed site, adjacent to the farm access road. Looking in a south-eastern direction.

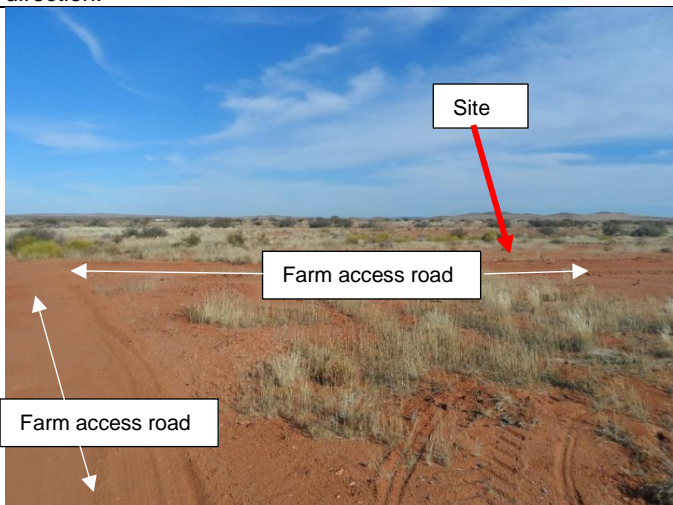


Figure 2: A view of the site (red arrow) and farm access road. Looking in a south-eastern direction.




Figure 2: A view of the site (red arrow). Looking in a south-eastern direction.



Figure 2: A view of the site and farm access road. Looking in a southern direction.



Figure 2: A view of the site (red arrow), looking in a southern direction.



Figure 2: A view of the site (red arrow), looking in a southern direction.



Figure 2: A view of the site (red arrow) looking in a south-western direction.



Figure 2: A view of the site (red arrow), looking in a south-western direction.



Figure 2: A view of the site (red arrow), looking in a western direction.



Figure 2: A view of the site (red arrow), looking in a western direction.



Figure 2: A view of the site (red arrow), looking in an eastern direction.




Figure 2: A view of the drainage ditch immediately north of the site. The existing vineyards can be seen on the left. Looking in a south-eastern direction.



Figure 2: A view of the drainage ditch immediately north of the site. The existing vineyards can be seen on the right. Looking in a north-western direction.