




FW: PUBLIC PARTICIPATION PROCESS: PROPOSED AGRICULTURAL DEVELOPMENT ON PORTION 3 OF FARM 143, VIERFONTEIN, NAPIER, WESTERN CAPE

 Inge Erasmus <inge@enviroafrica.co.za>
To: 'Clinton'

 Reply  Reply All  Forward 

Wed 26 Feb 2020 13:05

 Click here to download pictures. To help protect your privacy, Outlook prevented automatic download of some pictures in this message.

 Notification Letter_Napier Agri Development.pdf
271 KB

Sent: Monday, 30 September 2019 3:05 PM

To: 'info@capegulhas.gov.za' <info@capegulhas.gov.za>; 'mm@odm.org.za' <mm@odm.org.za>; 'patric@breedegouritzcma.co.za' <patric@breedegouritzcma.co.za>; 'vhudson@capenature.co.za' <vhudson@capenature.co.za>; 'Waseefa.Dhansay@westerncape.gov.za' <Waseefa.Dhansay@westerncape.gov.za>; 'lbconservancy@telkomsa.net' <lbconservancy@telkomsa.net>; 'Van der Walt, Cor' <CorvdW@elsenburg.com>; 'Roscher, Rudolph' <RudolphR@elsenburg.com>; 'Odette Curtis-Scott' <info@overbergrenosterveld.org.za>; 'info@overbergwater.co.za' <info@overbergwater.co.za>; 'stephensmuts1@gmail.com' <stephensmuts1@gmail.com>; 'lesley@flowervalley.co.za' <lesley@flowervalley.co.za>; 'dutoit@isat.co' <dutoit@isat.co>
Cc: 'Jannie Gutter' <jannie@4am.co.za>; 'Kobus du Plessis' <kobus@vierfontein.com>; 'gyswessels@gmail.com' <gyswessels@gmail.com>

Subject: PUBLIC PARTICIPATION PROCESS: PROPOSED AGRICULTURAL DEVELOPMENT ON PORTION 3 OF FARM 143, VIERFONTEIN, NAPIER, WESTERN CAPE

Dear Interested & Affected Parties,

PUBLIC PARTICIPATION PROCESS

PROPOSED AGRICULTURAL DEVELOPMENT ON PORTION 3 OF FARM 143, VIERFONTEIN, NAPIER, WESTERN CAPE

Notice is hereby given of a public participation process in terms of the National Environmental Management Act, 1998 (Act 107 of 1998) ("NEMA") and the EIA Regulations (2014) as amended, as well as the National Water Act, 1998 (Act 36 of 1998) ("NWA"); for the application for environmental authorisation (EA).

Relevant notice(s):	Activity No (s)	Description
GN. R. 327 (2014) Listing Notice 1	12	The development of (ii) infrastructure or structures with a physical footprint of 100 square metres or more: where such a development occurs – (a) within a watercourse.
	19	The infilling or depositing of any material of more than 10 cubic metres into, or the dredging, excavation, removal or moving of soil, sand, shells, shell grit, pebbles or rock of more than 10 cubic metres from a watercourse;
	27	The clearance of an area of 1 ha or more, but less than 20 ha of indigenous vegetation.
GN. R. 327 (2014) Listing Notice 3	12	The clearance of an area of 300m ² or more of indigenous vegetation except where such clearance of indigenous vegetation is required for maintenance purposes undertaken in accordance with a maintenance management plan (i) Western Cape (ii) within any critically endangered or endangered ecosystems listed in terms of section 53 of the NEMBA or prior to the publication of such a list, within an area that has been identified as critically endangered on the National