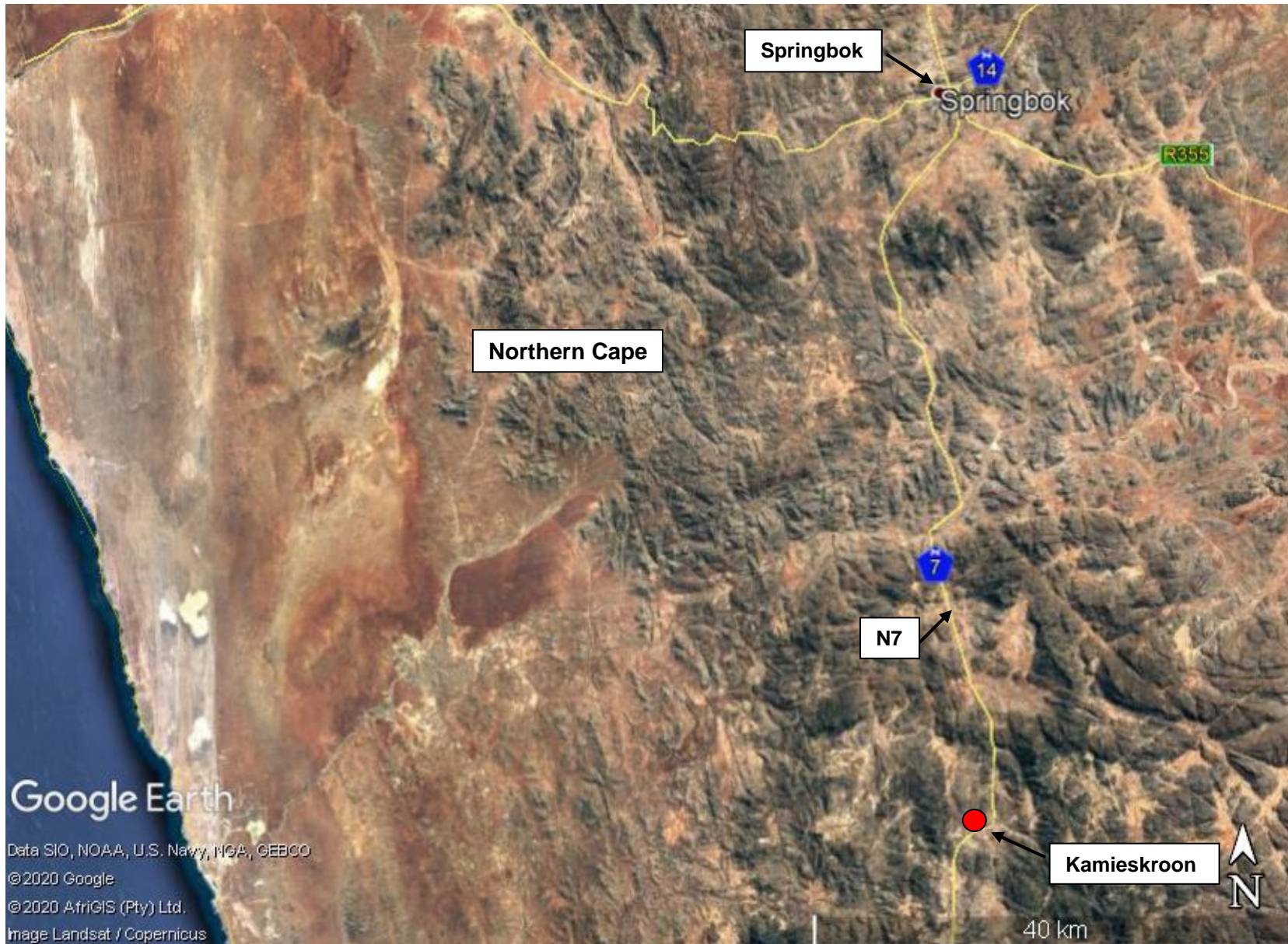


PROPOSED UPGRADE TO THE KAMIESKROON OXIDATION PONDS, KAMIESBERG LOCAL MUNICIPALITY



SITE CO-ORDINATES

30°12'38.00"S
17°55'13.00"E

● PROPOSED SITE

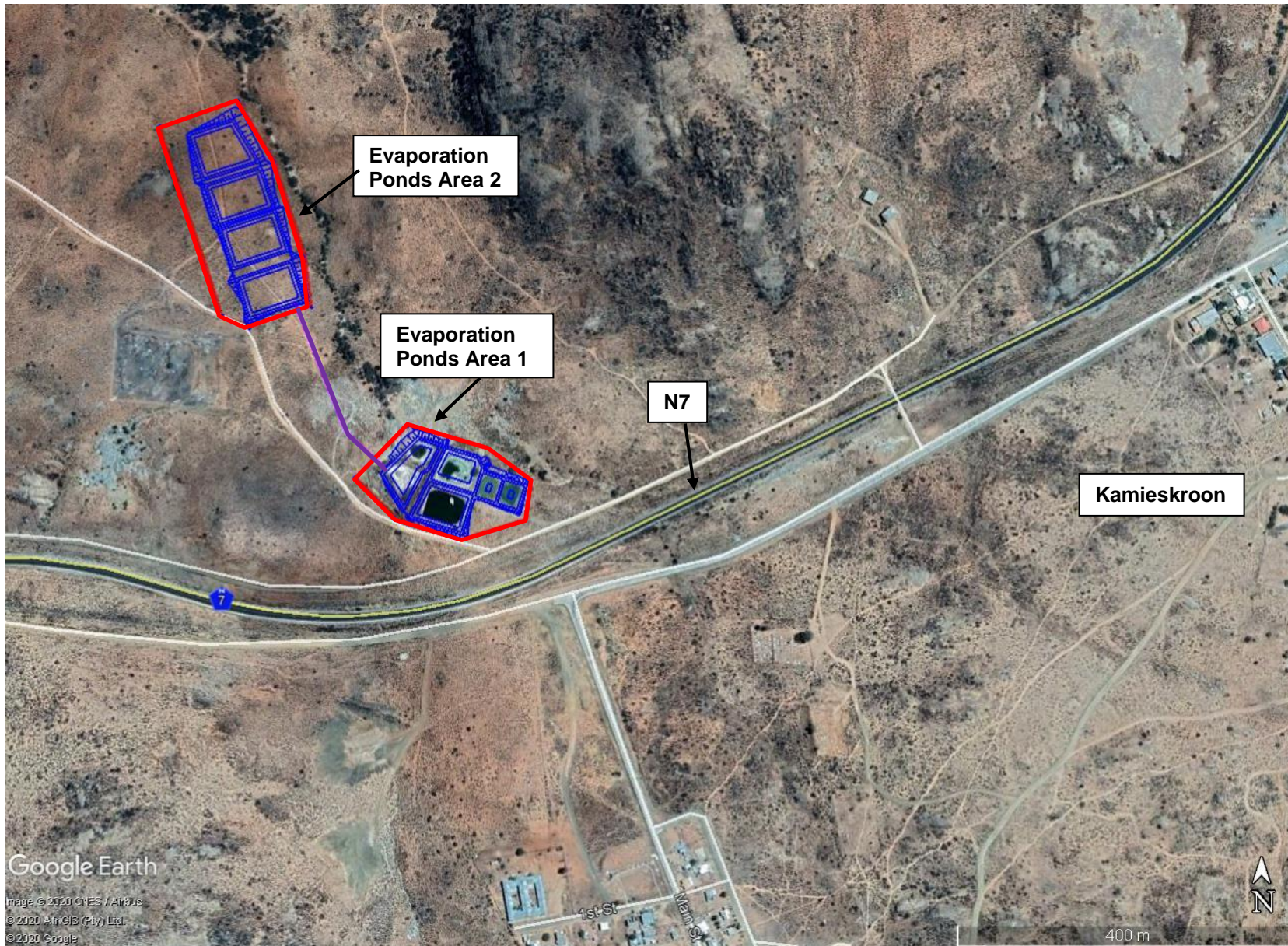
ENVIRO AFRICA REF:

0506

July 2020







PROPOSED UPGRADE TO THE KAMIESKROON OXIDATION PONDS, KAMIESBERG LOCAL MUNICIPALITY



SITE CO-ORDINATES

30°12'38.00"S
17°55'13.00"E

-  Evaporation Pond Area 1
-  Evaporation Pond Area 2
-  Ponds
-  Pipeline

ENVIRO AFRICA REF:

0506

July 2020

