

SITE PHOTOGRAPHS: PROPOSED DEVELOPMENT OF A 35M HIGH TELECOMMUNICATION MAST ON PORTION 1 OF FARM UITKOMST NO. 343, LAASTEDRIF BOERDERY, CERES, WESTERN CAPE

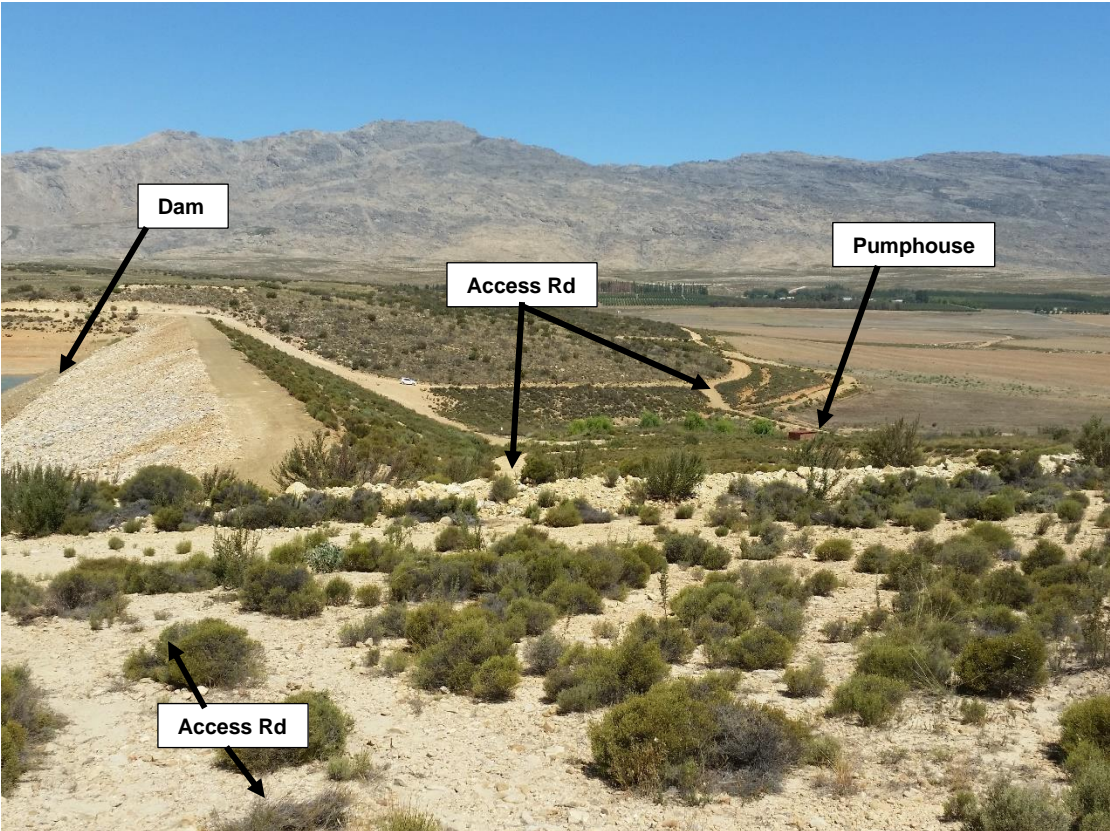


Figure 1: Access road leading towards the proposed site; looking in a south-eastern direction towards the existing dam and pumphouse. The pumphouse is approximately 430m south-east of the proposed site.

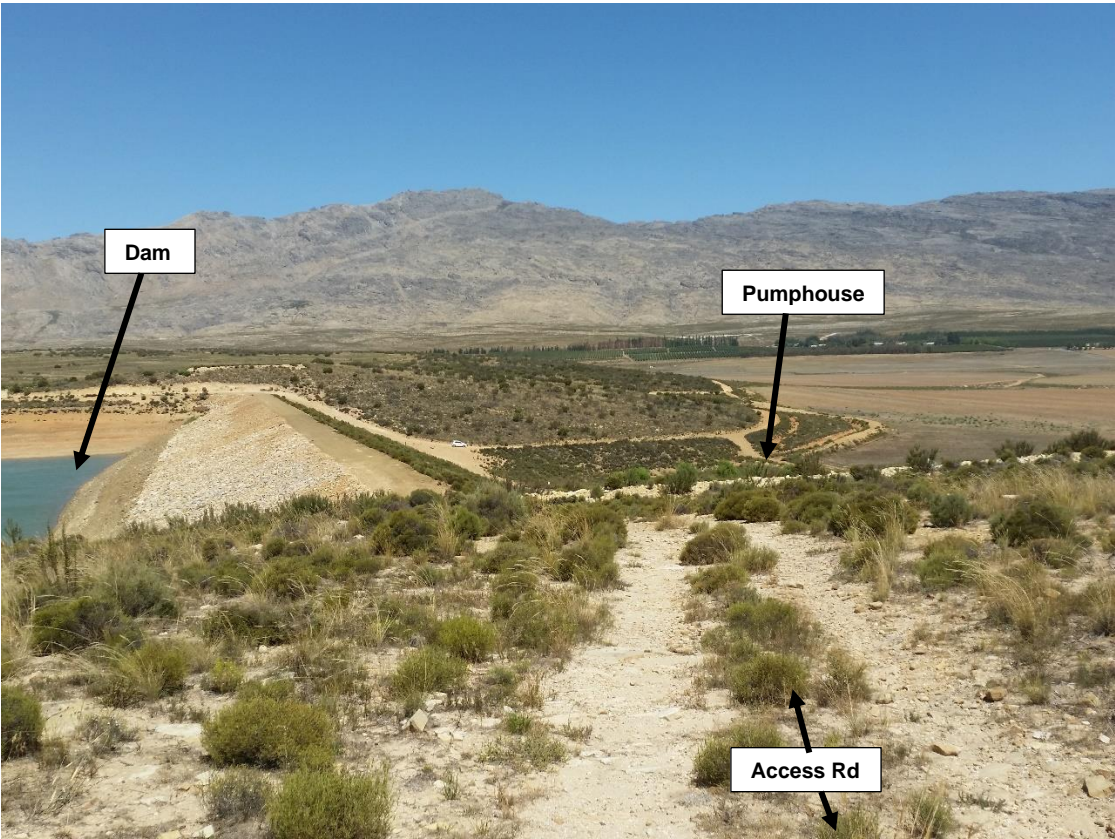


Figure 2: Access road leading towards the proposed site; looking in a south-eastern direction towards the existing dam and pumphouse. The pumphouse is approximately 430m south-east of the proposed site.




Figure 3: Access road leading towards the proposed site (red arrow); looking in a north-western direction.




Figure 4: Access road leading towards the proposed site (red arrow); looking in a north-western direction.




Figure 5: A view of the site (red arrow) and access road, looking in a north-western direction.

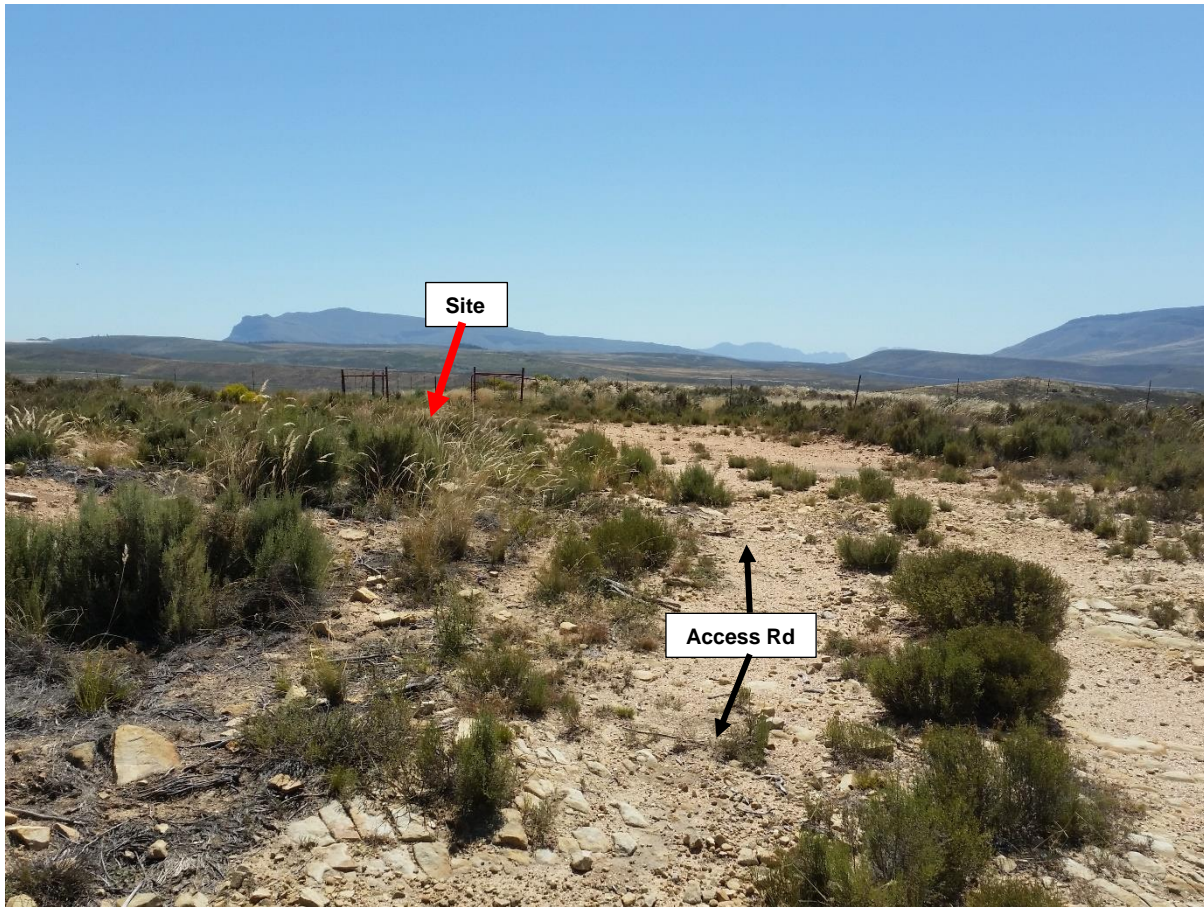


Figure 6: A view of the site (red arrow) and access road, looking in a northern direction.




Figure 7: A view of the area adjacent to the site, looking in a north-eastern direction.




Figure 8: A view of the site (red arrow) and access road, looking in an eastern direction.




Figure 9: A view of the site (red arrow) and access road, looking in a southern direction.




Figure 10: A view of the site (red arrow), looking in a south-western direction.



Figure 11: A view of the site (red arrow), looking in a south-western direction.




Figure 12: A view of the site (red arrow) and access road, looking in an eastern direction.



Figure 13: A view of the site (red arrow) and access road, looking in a north-eastern direction.




Figure 14: A view of the site (red arrow) and access road, looking in an eastern direction.



Figure 15: A view of the site (red arrow) and access road, looking in an eastern direction.




Figure 16: A view of the site (red arrow) and access road, looking in a north-eastern direction



Figure 17: A view of access road and pumphouse from which power will be sourced for the proposed mast. Looking in a southern direction. The pumphouse is approximately 430m south-east of the proposed site.




Figure 18: A view of access road and pumphouse from which power will be sourced for the proposed mast. Looking in a southern direction. The pumphouse is approximately 430m south-east of the proposed site.