

PPP: MAILDROP LIST & PLACEMENT OF POSTERS

PROJECT: LAASTEDRIF	AREA: LAASTEDRIF, CERES
ADDRESS OFF BO-SWAARMOE ROAD, LAASTEDRIF, CERES	
CONTACT PERSON EMILE ESQUIRE	
DATE: 13/02/20	DONE BY: EMILE ESQUIRE

POSTERS

	ADDRESS	DESCRIPTIVE NOTES
1	A2 POSTER AGAINST	THE FENCE - C/O THE ACCESS RD 8 LAASTEDRIF RD.
2	A2 POSTER AGAINST	THE FENCE - BO-SWAARMOE ROAD.
3	A3 POSTER AGAINST	THE WALL AT WORKER'S CLINIC (LAASTEDRIF FARM)

MAILDROP

	ADDRESS: Street no. & name	DESCRIPTIVE NOTES (Owner details, property description ect.)
1	A3 POSTER ON NOTICE BOARD -	WITZENBERG MUNICIPALITY (LEYL STR)
2	A3 POSTER ON NOTICE BOARD -	AgriMark, Retief Street, Ceres.
3	NOTIFICATION LETTERS AT FRONT DESK -	TOWN PLANNING (LEYL ST)
4	NOTIFICATION LETTERS -	KLONDYKE CHERRY FARM (MR. ALAN GARLICK)
5	NOTIFICATION LETTERS -	HILLCREST FARM (RUAN BOSTER'S MOTHER. CELL: 076 344 0400)
6	NOTIFICATION LETTERS -	FARM LAKENVLEI (ROSIE MULLER - 023 312 2661)
7		
8		
9		
10		
11		
12		
13		
14		

MAILDROPS AND POSTER PLACEMENT: PROPOSED DEVELOPMENT OF A 35M HIGH TELECOMMUNICATION MAST ON PORTION 1 OF FARM UITKOMST NO. 343, LAASTEDRIF BOERDERY, CERES, WESTERN CAPE– 13 FEBRUARY 2020



Figure 1: A3 Poster placed against the notice board inside the municipality. Notification letters left on the counter of Town Planning Department; Located at Lyell Street, Ceres.



Figure 2: A3 Poster placed against the notice board inside the municipality. Notification letters left on the counter of Town Planning Department. Located at Lyell Street, Ceres.

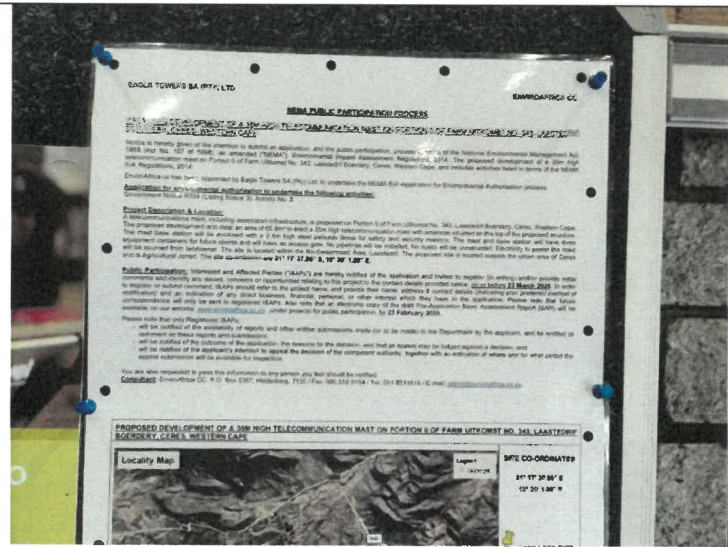


Figure 3: A3 Poster placed against the notice board inside Witzenberg Municipality.




Figure 4: A3 Poster placed against the notice board inside Witzenberg Municipality.




Figure 5: A3 Poster placed against the notice board inside Witzenberg Municipality.



Figure 6: A3 Poster placed against the notice board inside Witzenberg Municipality.



Figure 7: A3 Poster placed against the notice board inside Witzenberg Municipality.



Figure 8: A3 Poster placed against the notice board inside Witzenberg Municipality.



Figure 9: Notification letters left on the counter of Town Planning Department, Witzenberg Municipality.




Figure 10: Notification letters left on the counter of Town Planning Department, Witzenberg Municipality.




Figure 11: Notification letters left on the counter of Town Planning Department, Witzenberg Municipality.



Figure 12: Notification letters left on the counter of Town Planning Department, Witzenberg Municipality.



Figure 13: A2 Poster placed against the fence at Laastedrif (Kleinvlakte) as viewed from Bo-Swaarmoed Road, Ceres.



Figure 14: A2 Poster placed against the fence at Laastedrif (Kleinvlakte) as viewed from Bo-Swaarmoed Road, Ceres.




Figure 15: A2 Poster placed against the fence at Laastedrif (Kleinvlakte) as viewed from Bo-Swaarmoed Road, Ceres.




Figure 16: A2 Poster placed against the fence at Laastedrif (Kleinvlakte) as viewed from Bo-Swaarmoed Road, Ceres.



Figure 17: A3 Poster placed against wall inside workers' clinic on Farm Laastedrif.

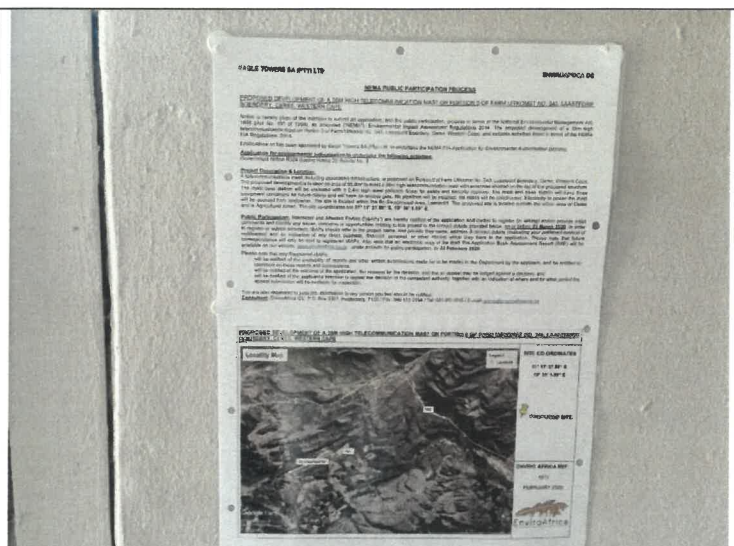


Figure 18: A3 Poster placed against wall inside workers' clinic on Farm Laastedrif.



Figure 19: A3 Poster placed against wall inside workers' clinic on Farm Laastedrif.



Figure 20: A3 Poster placed against wall inside workers' clinic on Farm Laastedrif.



Figure 21: A2 Poster placed against the fence adjacent to the access road as viewed from Laastedrif Road, looking in an eastern direction.

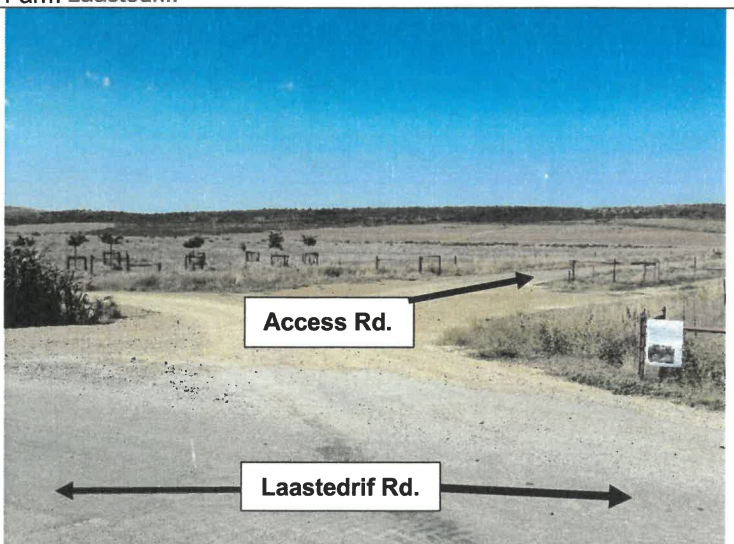


Figure 22: A2 Poster placed against the fence adjacent to the access road as viewed from Laastedrif Road, looking in a north-eastern direction.




Figure 23: A2 Poster placed against the fence adjacent to the access road as viewed from Laastedrif Road, looking in a northern direction towards the site (red arrow).

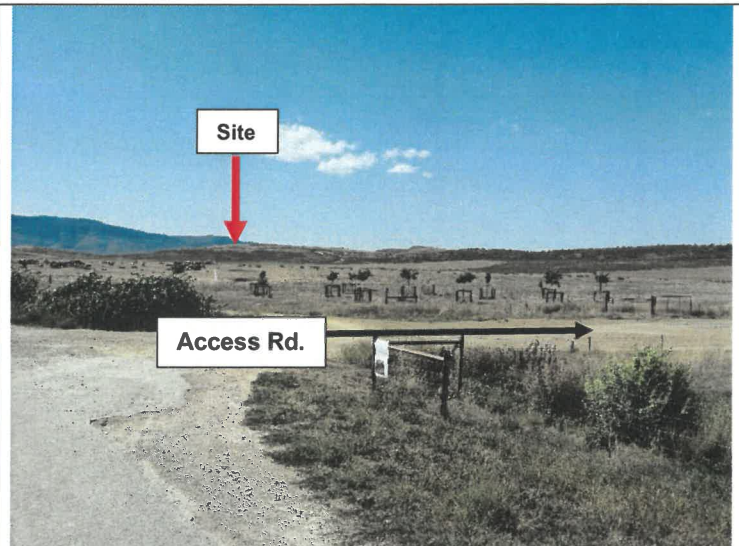


Figure 24: A2 Poster placed against the fence adjacent to the access road as viewed from Laastedrif Road, looking in a northern direction towards the site (red arrow).



Figure 25: A2 Poster placed against the fence adjacent to the access road as viewed from Laastedrif Road, looking in a south-eastern direction.



Figure 26: A2 Poster placed against the fence adjacent to the access road as viewed from Laastedrif Road, looking in a southern direction.



Figure 27: A2 Poster placed against the fence adjacent to the access road as viewed from Laastedrif Road, looking in a north-eastern direction.



Figure 28: A2 Poster placed against the fence adjacent to the access road as viewed from Laastedrif Road, looking in a north-eastern direction.



Figure 29: Entrance road and entrance gate to the farm Laastedrif. The site is located to the north-east of Laastedrif Rd.



Figure 30: Entrance road and entrance gate to the farm Laastedrif. The site is located to the north-east of Laastedrif Rd.



Figure 31: Notification letters given to Mr. Alan Garlick at Klondyke Cherry Farm.



Figure 32: Notification letters given to Mr. Alan Garlick at Klondyke Cherry Farm.




Figure 33: Notification letters given to Mr. Ruan Bester's mother at Hillcrest Farm.



Figure 34: Notification letters given to Mr. Ruan Bester's mother at Hillcrest Farm.



Figure 35: Notification letters given to admin (Rosie Muller) at Lakenvlei Boerdery.



Figure 36: Notification letters given to admin (Rosie Muller) at Lakenvlei Boerdery.



Figure 37: A3 poster placed against notice board inside AgriMark, Retief Street, Ceres.



Figure 38: A3 poster placed against notice board inside AgriMark.




Figure 39: A3 poster placed against notice board inside AgriMark.



Figure 40: A3 poster placed against notice board inside AgriMark.



Figure 41: A3 poster placed against notice board inside AgriMark.



Figure 42: A3 poster placed against notice board inside AgriMark.