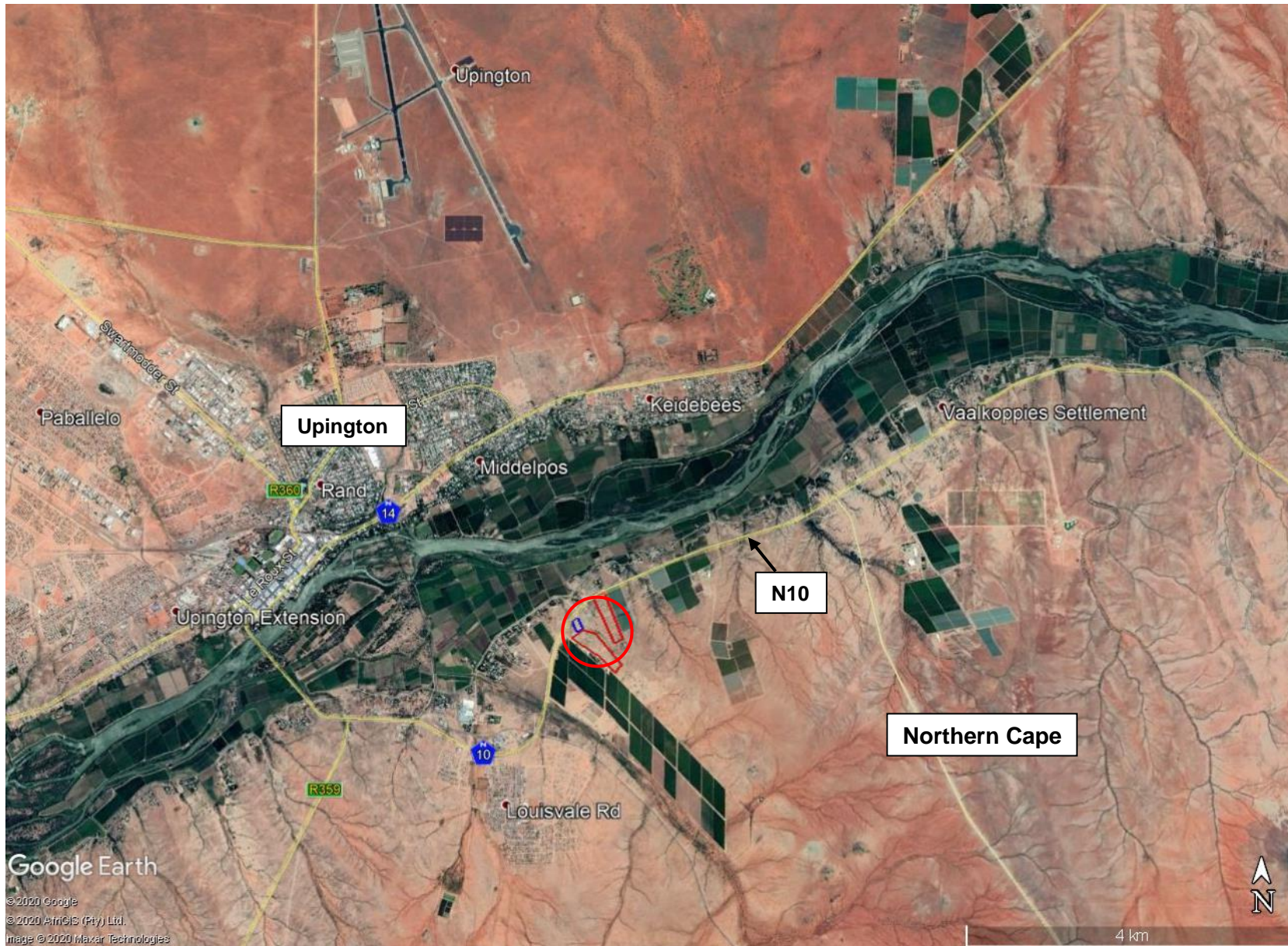


PROPOSED IRRIGATION DAM AND AGRICULTURAL DEVELOPMENT ON ERF 1074, OLYVENHOUTS DRIFT SETTLEMENT, UPINGTON, DAWID KRUIPER MUNICIPALITY



SITE CO-ORDINATES

Proposed dam:
 28° 27' 46.27"S,
 21° 16' 58.16"E

Agricultural area 1:
 28° 27' 54.60"S,
 21° 17' 07.74"E

Agricultural area 2:
 28° 27' 43.06"S,
 21° 17' 12.19"E

 PROPOSED SITE

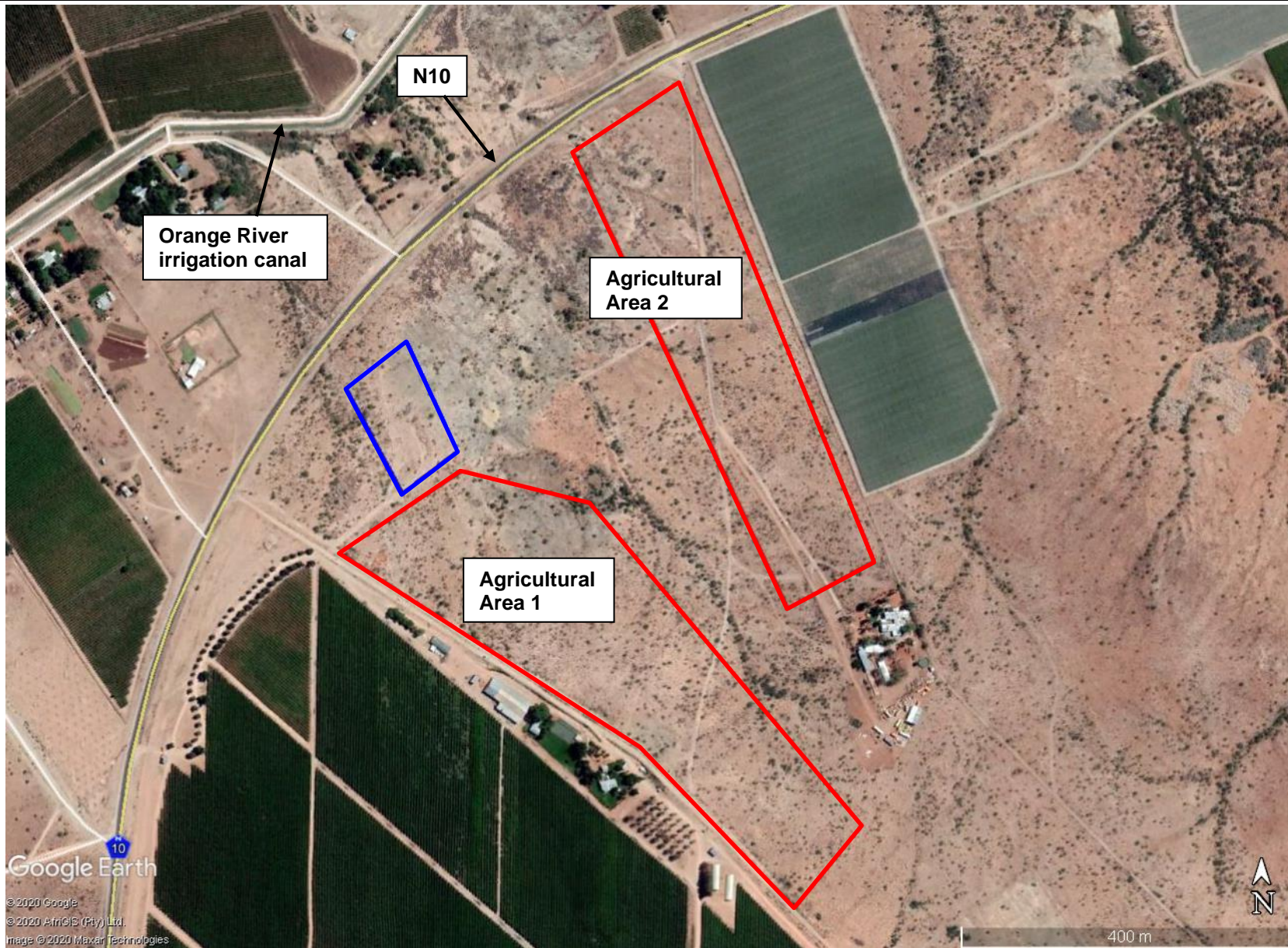
ENVIROAFRICA REF:

1401

January 2021



PROPOSED IRRIGATION DAM AND AGRICULTURAL DEVELOPMENT ON ERF 1074, OLYVENHOUTS DRIFT SETTLEMENT, UPINGTON, DAWID KRUIPER MUNICIPALITY






SITE CO-ORDINATES

Proposed dam:
28° 27' 46.27"S,
21° 16' 58.16"E

Agricultural area 1:
28° 27' 54.60"S,
21° 17' 07.74"E

Agricultural area 2:
28° 27' 43.06"S,
21° 17' 12.19"E

-  Agricultural Area 1
-  Agricultural Area 2
-  Proposed Dam

ENVIROAFRICA REF:

1401

January 2021

