

# THE PROPOSED CONSTRUCTION OF THE NEW JADE HILLS DAM ON PORTION 26 OF FARM STINKFONTEIN 383, CERES, WESTERN CAPE



## SITE CO-ORDINATES

33° 22' 31.67"S  
19° 22' 13.15"E

 PORTION 26 OF  
FARM  
STINKFONTEIN  
NO 383

## ENVIROAFRICA REF:

0486

March 2021



Google Earth

© 2021 Google  
© 2021 ArriGIS (Pty) Ltd.  
Image © 2021 Maxar Technologies

2 km

# THE PROPOSED CONSTRUCTION OF THE NEW JADE HILLS DAM ON PORTION 26 OF FARM STINKFONTEIN 383, CERES, WESTERN CAPE



## SITE CO-ORDINATES

33° 22' 31.67"S  
19° 22' 13.15"E

 PORTION 26 OF  
FARM  
STINKFONTEIN  
NO 383

## ENVIROAFRICA REF:

0486







March 2021



# THE PROPOSED CONSTRUCTION OF THE NEW JADE HILLS DAM ON PORTION 26 OF FARM STINKFONTEIN 383, CERES, WESTERN CAPE



**SITE CO-ORDINATES**  
33° 22' 31.67"S  
19° 22' 13.15"E

-  PROPOSED DAM
-  AGRICULTURAL DEVELOPMENT AREAS
-  PROPOSED PIPELINE
-  EXISTING REITVLEI SCHEME PIPELINE
-  NO-GO AREA
-  PROPOSED ARTIFICIAL WETLAND

**ENVIROAFRICA REF:**

0486

March 2021



Google Earth

© 2021 AfriGIS (Pty) Ltd.  
Image © 2021 Maxar Technologies

200 m