

SITE PHOTOGRAPHS: PROPOSED DEVELOPMENT OF AN IN-STREAM DAM ON PORTIONS 2 AND 3 OF FARM NO. 1100, BONATHABA, MALMESBURY, WESTERN CAPE – 05 JUNE 2020



Figure 1: A view of the site north-eastern part of the site, looking in an eastern direction.



Figure 2: A view of the proposed site, looking in a south-eastern direction towards the drainage line and existing citrus orchards.

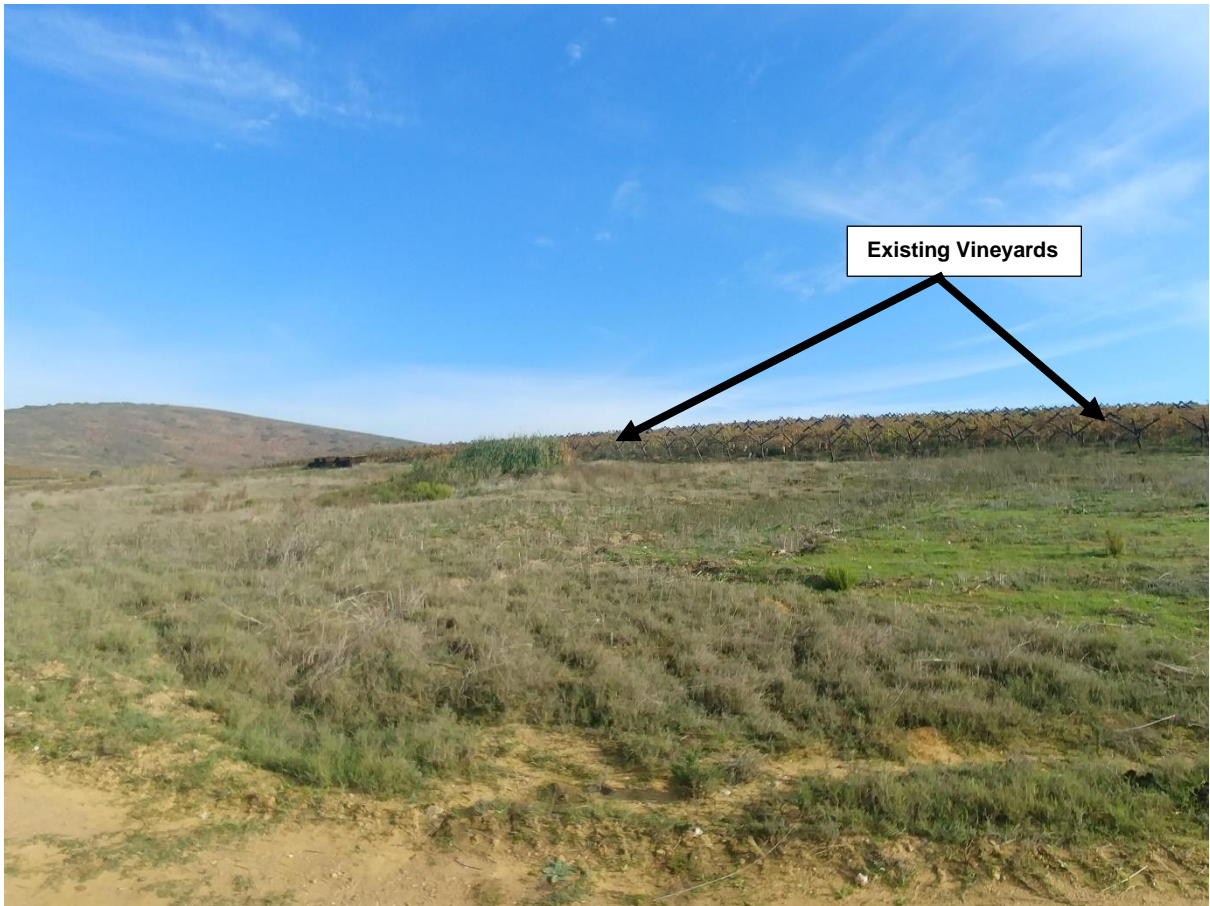


Figure 3: A view of the site, at the centre point, looking in a north-western direction towards the existing vineyards.

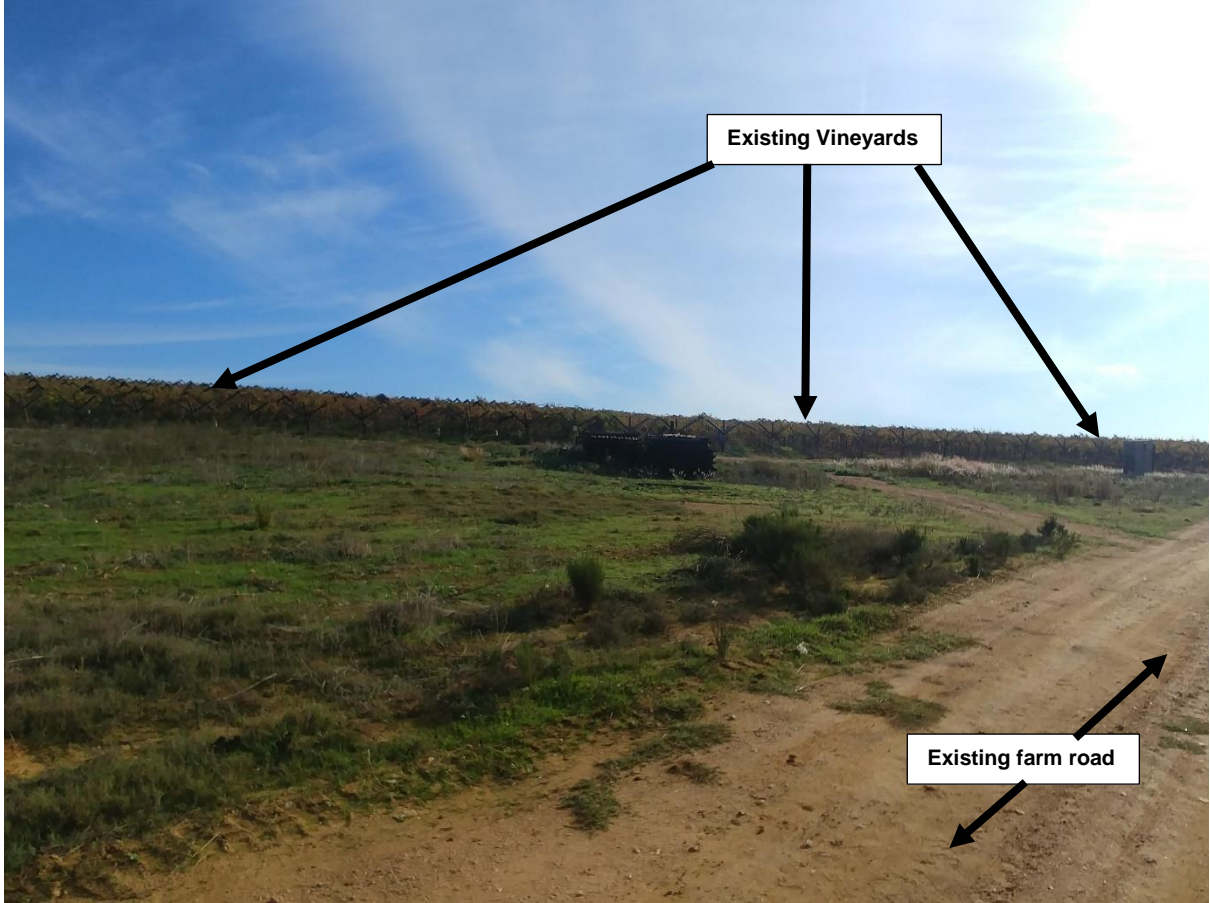


Figure 4: A view of the proposed site as viewed from the centre of the site, adjacent to an existing farm road.

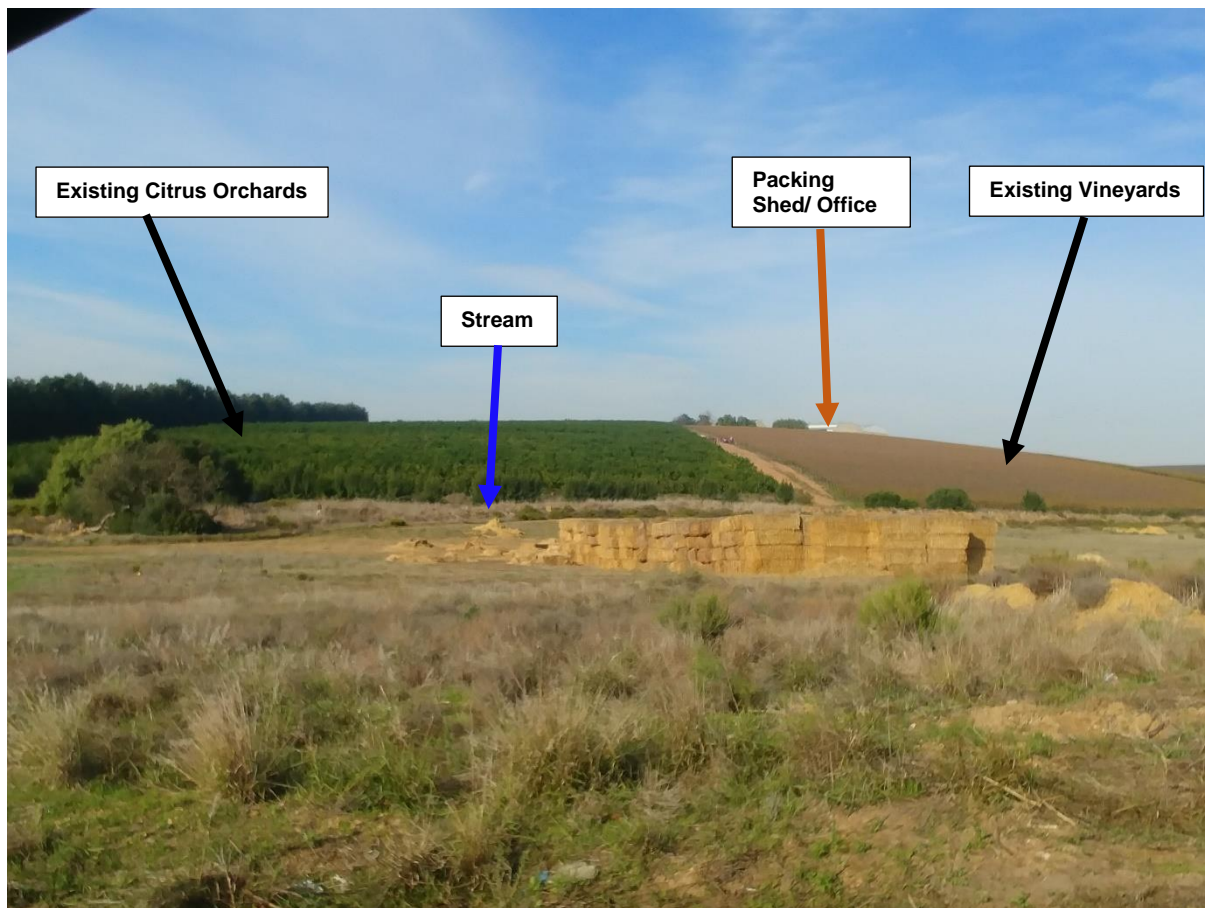


Figure 5: A view of the proposed site as viewed from the existing farm road, looking in a southern direction towards the existing citrus orchards and vineyards. The small stream is also seen in the background.




Figure 6: A view of the proposed site as viewed from the access gate located along Porseleinberg Road. Looking in a north-western direction.



Figure 7: A view of the proposed site as viewed from the access gate located along Porseleinberg Road. Looking in a south-western direction.



Figure 8: A view of the proposed site as viewed from the access gate located along Porseleinberg Road. Looking in a north-western direction.



Figure 9: A view of the proposed site as viewed from the existing farm road, looking in a south-western direction. The small stream is located to the left.



Figure 10: A view of the small stream on site. Looking in a southern direction.



Figure 11: A view of the small stream on site. Looking in a southern-eastern direction.



Figure 12: A view of the farm road and small stream on site. Looking in a north-eastern direction towards Porseleinberg Road.



Figure 13: A view of the proposed site, looking in a north-western direction. The stream and citrus orchards can be seen in the background.



Figure 14: A view of the proposed site, looking in a south-eastern direction.



Figure 15: A view of the proposed site, looking in a south-eastern direction.



Figure 16: A view of Porseleinberg Road to the east of the proposed site, looking in a south-eastern direction.



Figure 17: A view of the Porseleinberg Road located to the east of the proposed site.



Figure 18: A view of the proposed site, looking in a south-western direction as viewed from the farm road.



Figure 19: A view of the proposed site as viewed from the farm road. Porseleinberg Road and access gate is located to the east of the site. Looking in a southern direction towards the proposed site.



Figure 20: A view of the proposed site as viewed from the farm road. Porseleinberg Road an access gate is located to the east of the site.



Figure 21: The farm access gate and Porseleinberg Road to the east of the proposed site. Looking in an eastern direction.



Figure 22: A view of the proposed site as viewed from the access gate located along Porseleinberg Road. Looking in a south-western direction.




Figure 23: Looking towards the proposed site as viewed from Porseleinberg Road to the east of the site.



Figure 24: A view of the proposed site, looking in a western direction.



Figure 25: A view of the proposed site, looking in a western direction.

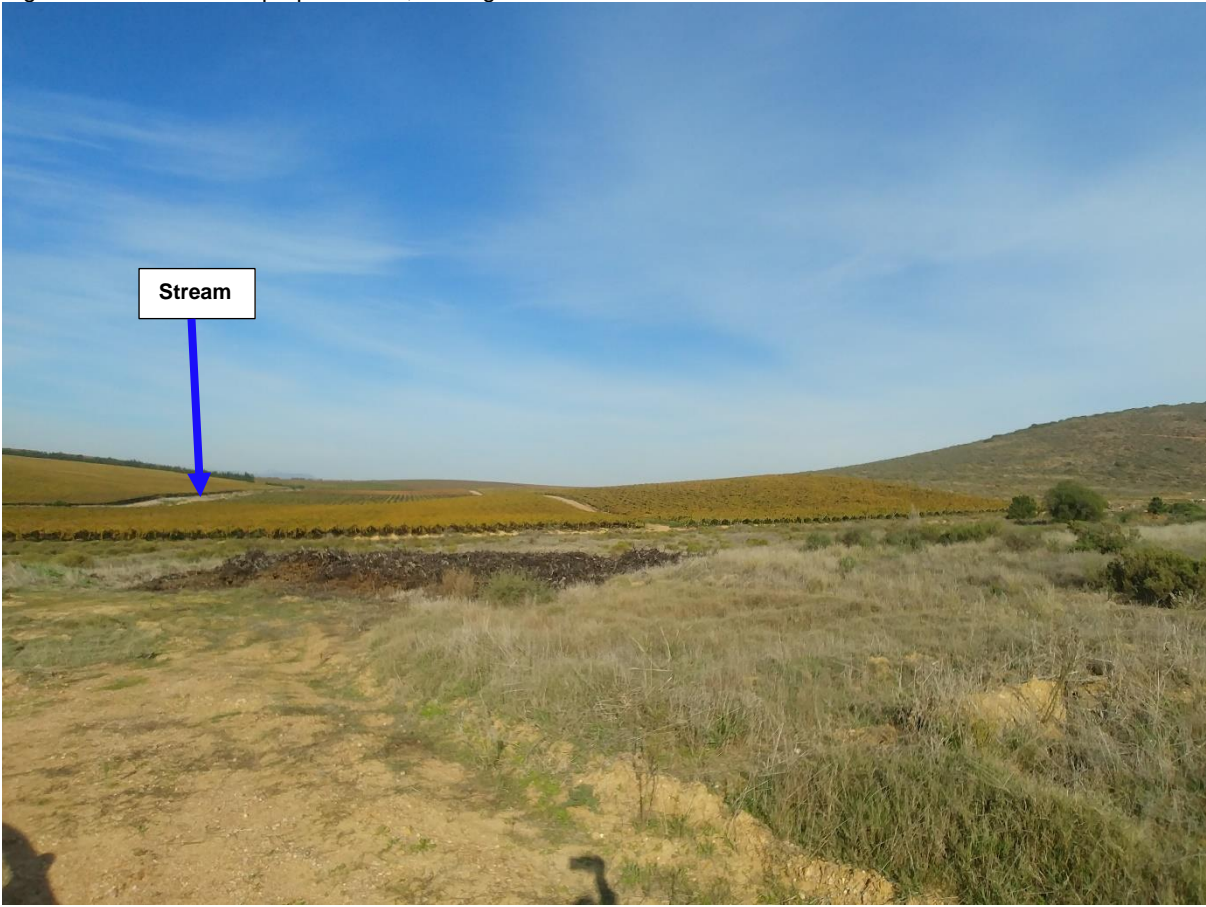


Figure 26: A view of the proposed site, looking in a south-western direction.



Figure 27: A view of the proposed site, looking in a south-western direction.



Figure 28: A view of the proposed site, looking in a south-eastern direction.

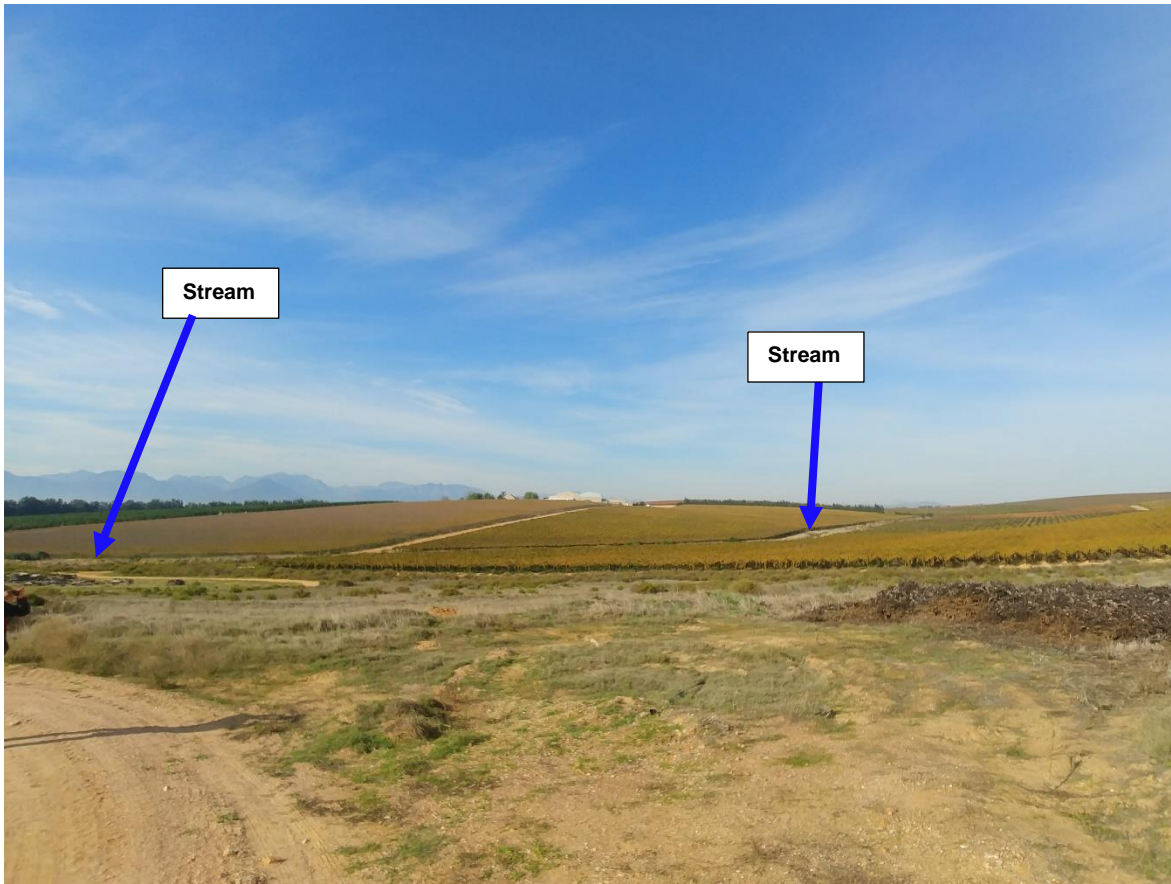


Figure 29: A view of the proposed site, looking in a southern direction towards the farm packing shed and Office as well as existing vineyards.



Figure 30: A view of the proposed site, looking in a southern direction. The small stream, existing vineyards, and the packing shed / office can be seen.




Figure 31: A view of the proposed site, looking in a southern direction. The stream can be seen.




Figure 32: A view of the proposed site, looking in a north-eastern direction towards Porseleinberg Road. The stream is to the right.



Figure 33: A view of the proposed site, looking in a southern direction. The existing vineyards and stream can be seen on site.



Figure 34: A view of the proposed site and stream, looking in a south-eastern direction towards the packing shed/office of Farm Bonathaba.



Figure 35: A view of the proposed site, looking in a north-eastern direction. The stream and the existing vineyards can be seen on the right.



Figure 36: A view of the stream located within the site, looking in a western direction. The stream is surrounded with table grape vineyards.

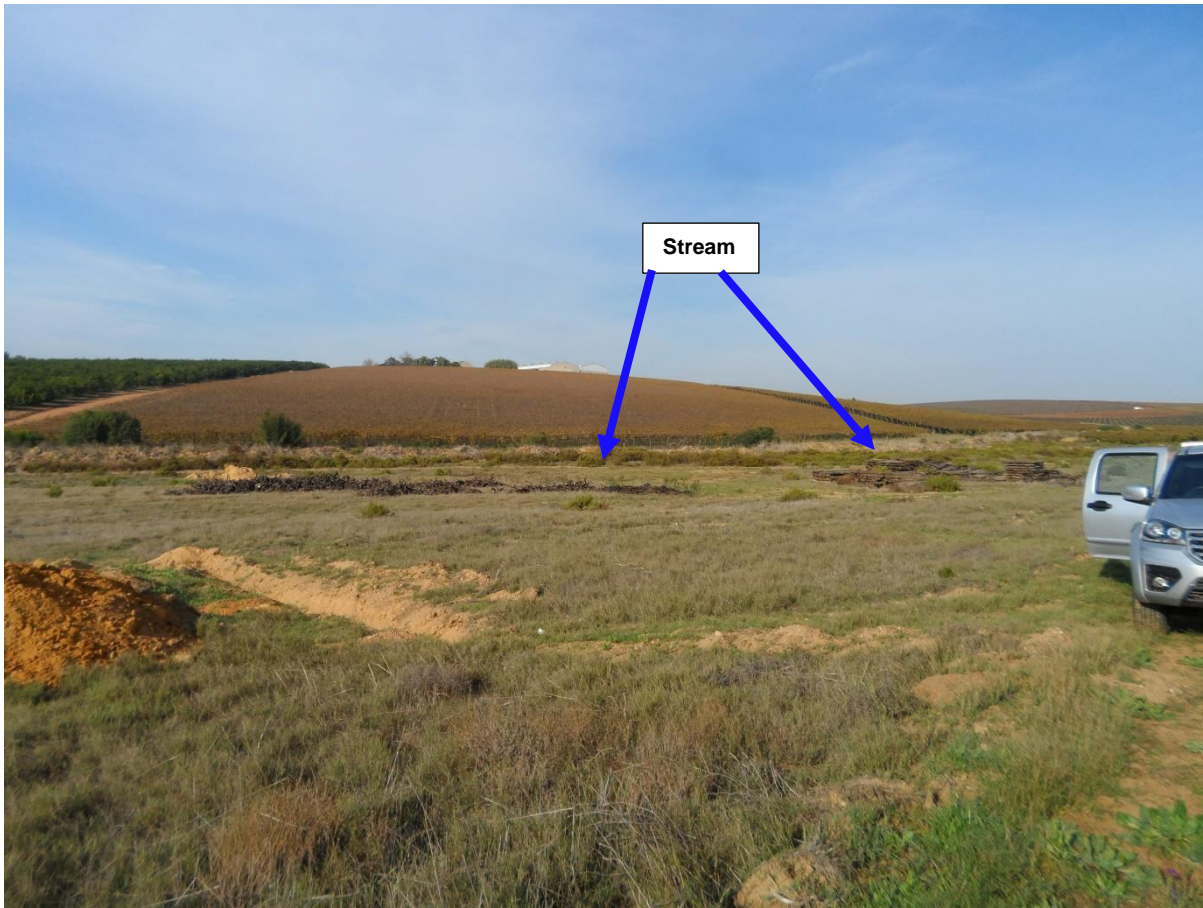


Figure 37: A view of the proposed site as viewed from the existing farm road on site, looking in a southern direction towards the stream and existing vineyards and citrus orchards.

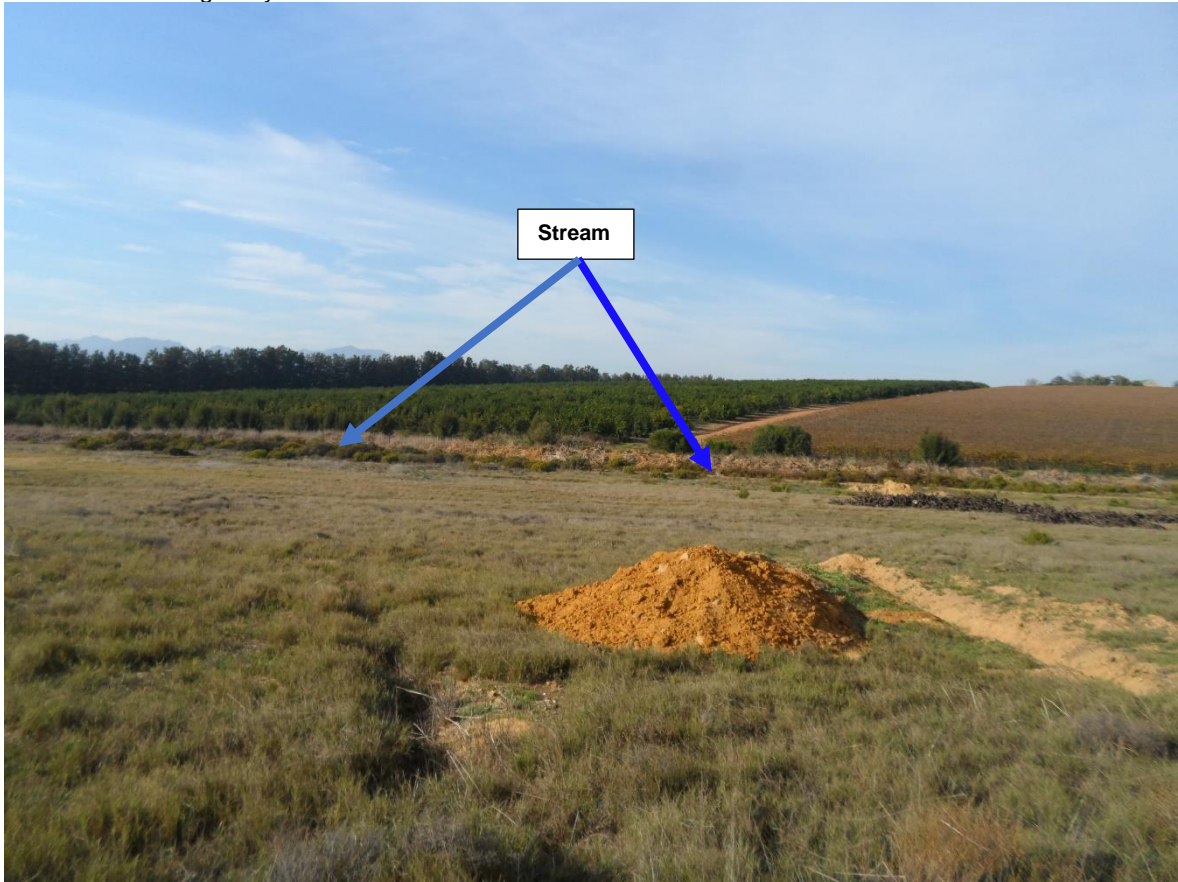


Figure 38: A view of the proposed site as viewed from the existing farm road on site, looking in a southern direction towards the stream and existing vineyards and citrus orchards.

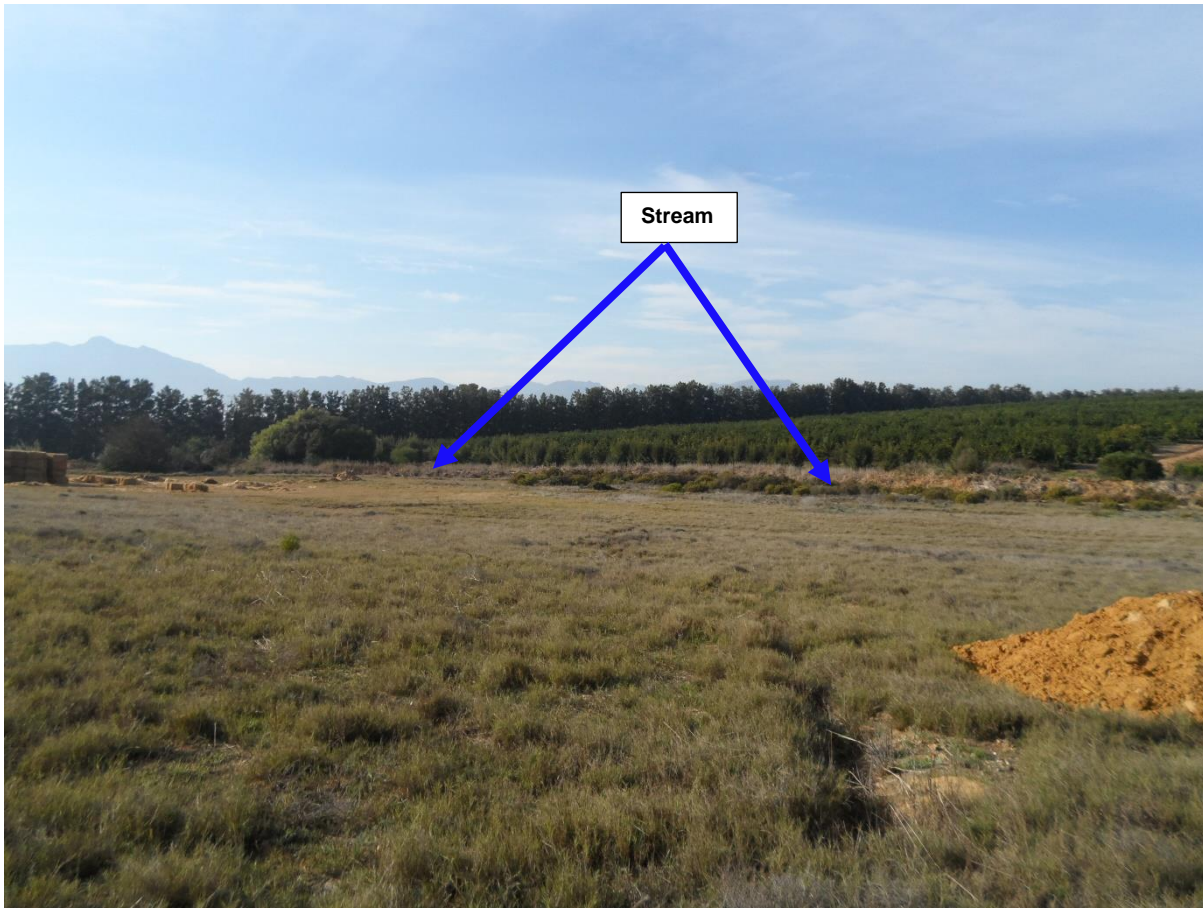


Figure 39: A view of the proposed site as viewed from the farm road on site, looking towards the stream and Citrus Orchards.



Figure 40: A view of the proposed site as viewed from the farm road on site, looking in a south-eastern direction towards the stream and Citrus Orchards.



Figure 41: A view of the proposed site as viewed from the farm road on site, looking in an eastern direction towards Porseleinberg Road. A section of the vineyards to the left will be removed during construction.



Figure 42: A view of the proposed site as viewed from the farm road on site, looking in an eastern direction towards Porseleinberg Road.