

REGULATION 7(1)(b): PLAN CONTEMPLATED IN REGULATION 2(2) SHOWING THE LAND TO WHICH THE APPLICATION RELATES

Figure 1a: Locality plan showing major routes and towns

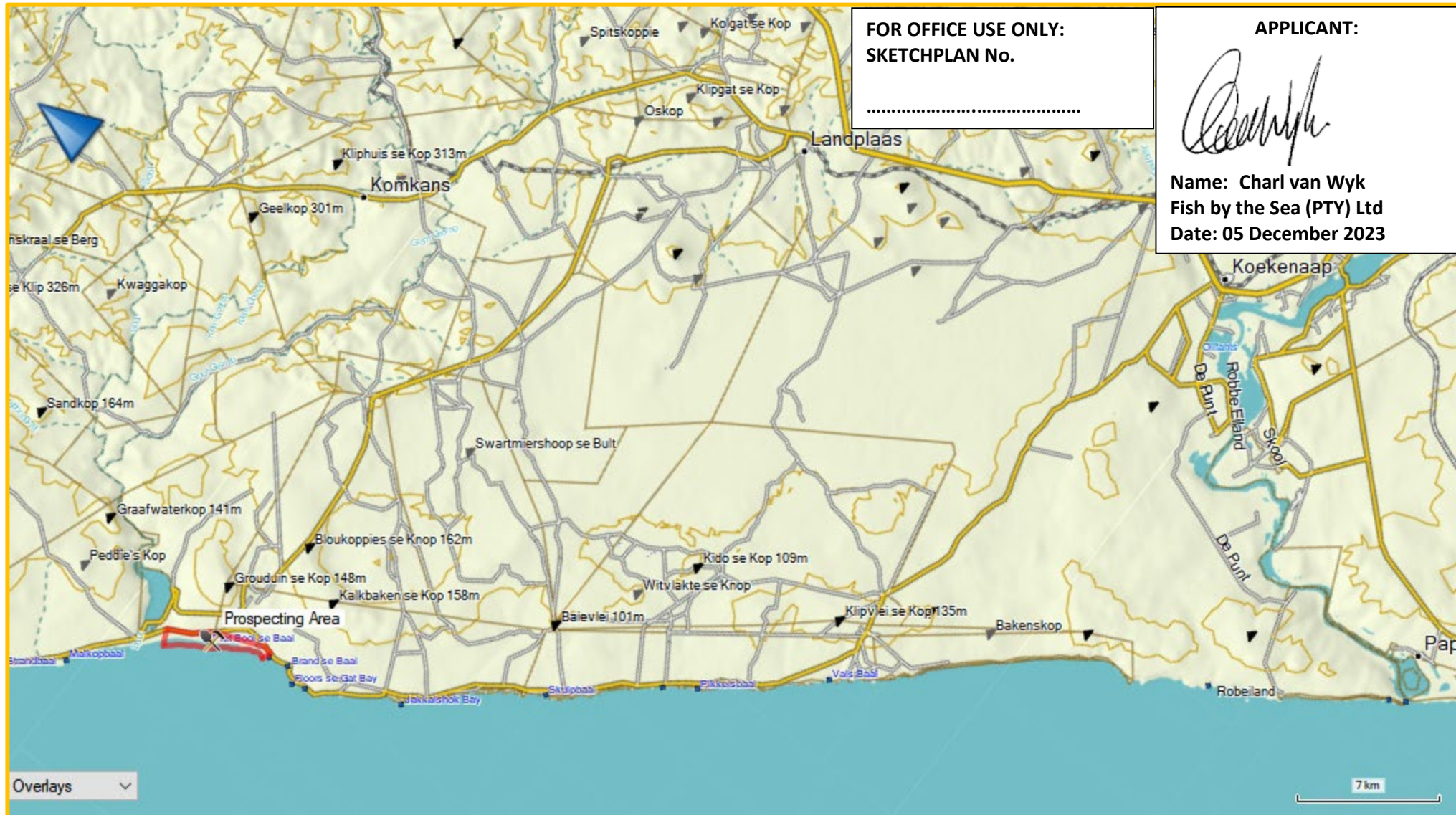


Figure 1b: Locality plan showing property boundaries with adjacent Sea concession 11A



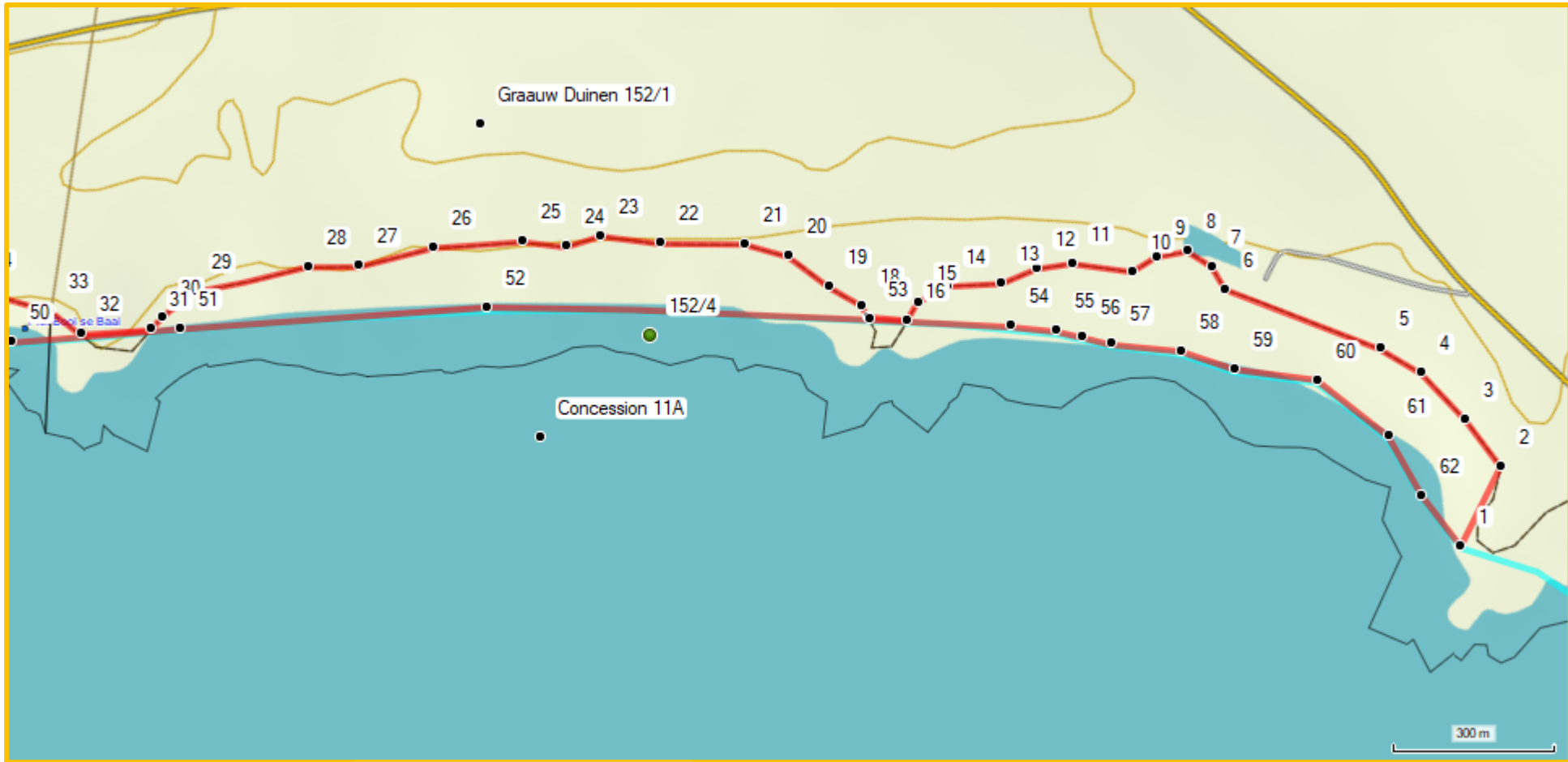
APPLICANT:
Charl van Wyk
Name: Charl van Wyk
Fish by the Sea (PTY) Ltd
Date: 05 December 2023

FOR OFFICE USE ONLY:
SKETCHPLAN No.
.....

PROSPECTING RIGHT

Over a Portion of Portion 4 Rietfontein Extension 151 and a portion of Portion 4 Graauw Duinen 152 including the adjacent Surf Zone up to the low water mark but excluding the area 31,49 meters below the low water mark as by the Department Minerals and Energy

Figure 2b: Layout plan Southern Section over a portion of Portion 4 Graauw Duinen 152



APPLICANT:

**Name: Charl van Wyk
Fish by the Sea (PTY) Ltd
Date: 05 December 2023**

**FOR OFFICE USE ONLY:
SKETCHPLAN No.**

.....

Figure 2b: Layout plan Northern Section over a portion of Portion 4 Rietfontein Extension 151



APPLICANT:

Name: Charl van Wyk
Fish by the Sea (PTY) Ltd
Date: 05 December 2023

FOR OFFICE USE ONLY:
SKETCHPLAN No.

.....

PROSPECTING RIGHT


The figure 1 to 43 curve line being the low water mark 1 represents an area of 121Ha over a Portion of Portion 4 Rietfontein Extension 151 and a portion of Portion 4 Graauw Duinen 152 including the adjacent Surf Zone up to the low water mark but excluding the area 31,49 meters below the low water mark as by the Department Minerals and Energy

Co-Ordinates

ID,	Lat,	Long
1	-31.2909	17.88011
2	-31.29077	17.88168
3	-31.28986	17.88204
4	-31.28883	17.88232
5	-31.28803	17.88230
6	-31.28533	17.88174
7	-31.28494	17.88195
8	-31.28446	17.88196
9	-31.28407	17.88158
10	-31.28386	17.88113
11	-31.28294	17.88069
12	-31.28249	17.88028
13	-31.28212	17.87973
14	-31.28138	17.87918
15	-31.28111	17.87867
16	-31.28112	17.87830
17	-31.28054	17.87798
18	-31.28036	17.87809
19	-31.27973	17.87807
20	-31.27889	17.87815
21	-31.27816	17.87791
22	-31.27697	17.87714
23	-31.27607	17.87669
24	-31.27566	17.87620
25	-31.27502	17.87587
26	-31.27381	17.87495
27	-31.27292	17.87397
28	-31.27222	17.87349
29	-31.27082	17.87204
30	-31.27060	17.87138
31	-31.27056	17.87108

ID,	Lat,	Long
32	-31.26961	17.87035
33	-31.26899	17.87041
34	-31.26772	17.87003
35	-31.26451	17.86852
36	-31.26334	17.86746
37	-31.26096	17.86656
38	-31.25905	17.86551
39	-31.25601	17.86312
40	-31.25530	17.86258
41	-31.25334	17.86052
42	-31.25122	17.85891
43	-31.25183	17.85849
44	-31.25387	17.86058
45	-31.25558	17.86172
46	-31.25828	17.86324
47	-31.25960	17.86426
48	-31.26418	17.86703
49	-31.26757	17.86899
50	-31.26871	17.86958
51	-31.27096	17.87136
52	-31.27508	17.87456
53	-31.28059	17.87796
54	-31.28262	17.87917
55	-31.28332	17.87954
56	-31.28373	17.87969
57	-31.28421	17.87986
58	-31.28524	17.8804
59	-31.28617	17.88064
60	-31.28742	17.88124
61	-31.28892	17.88108
62	-31.28991	17.88050

APPLICANT:



Name: Charl van Wyk
Fish by the Sea (PTY) Ltd
Date: 05 December 2023

FOR OFFICE USE ONLY:
SKETCHPLAN No.

.....