Vermaaklikheid – Freshwater Resources

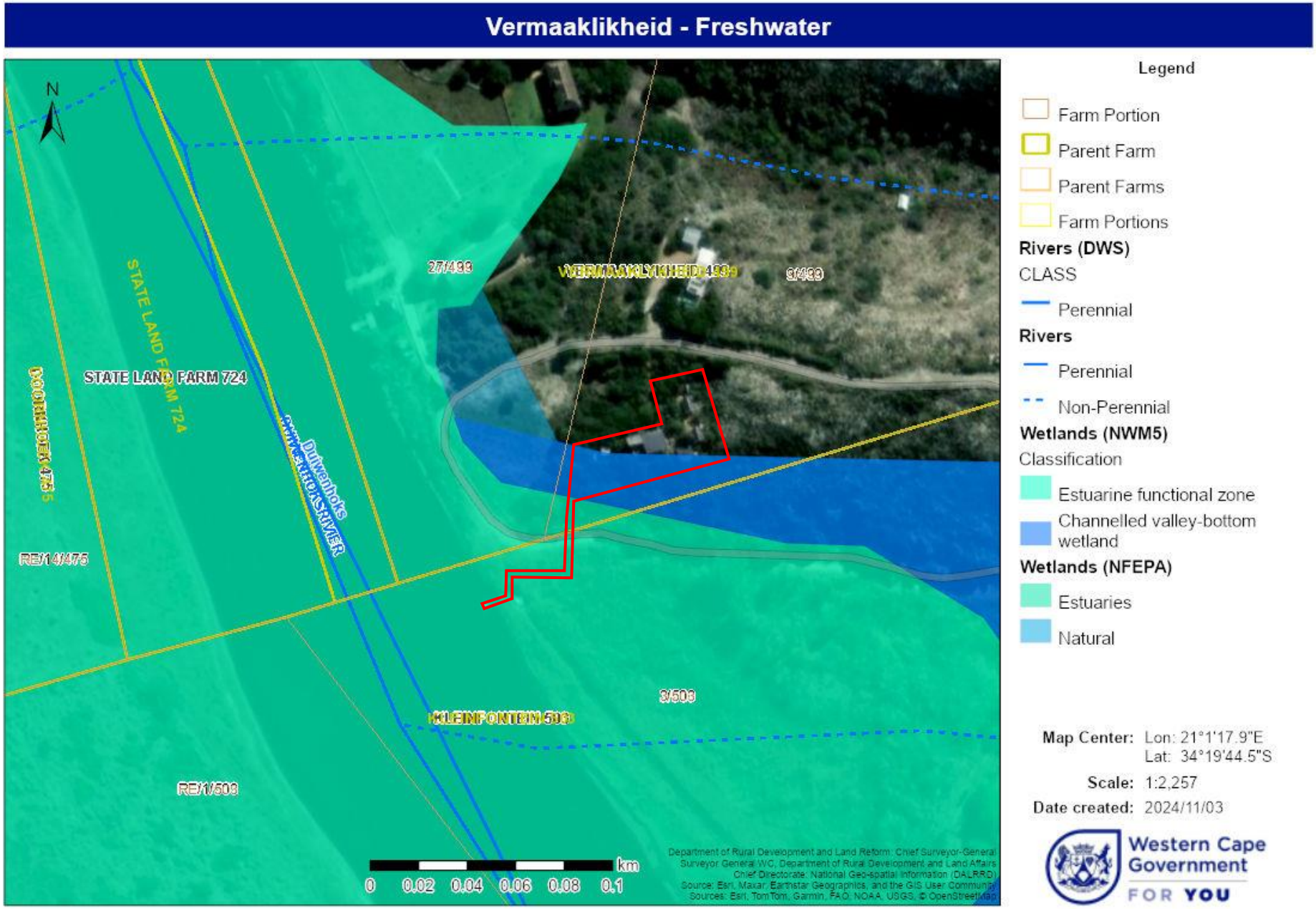

Vermaaklikheid –Critical Biodiversity Areas Map

Vermaaklikheid - Critical Biodiversity Areas

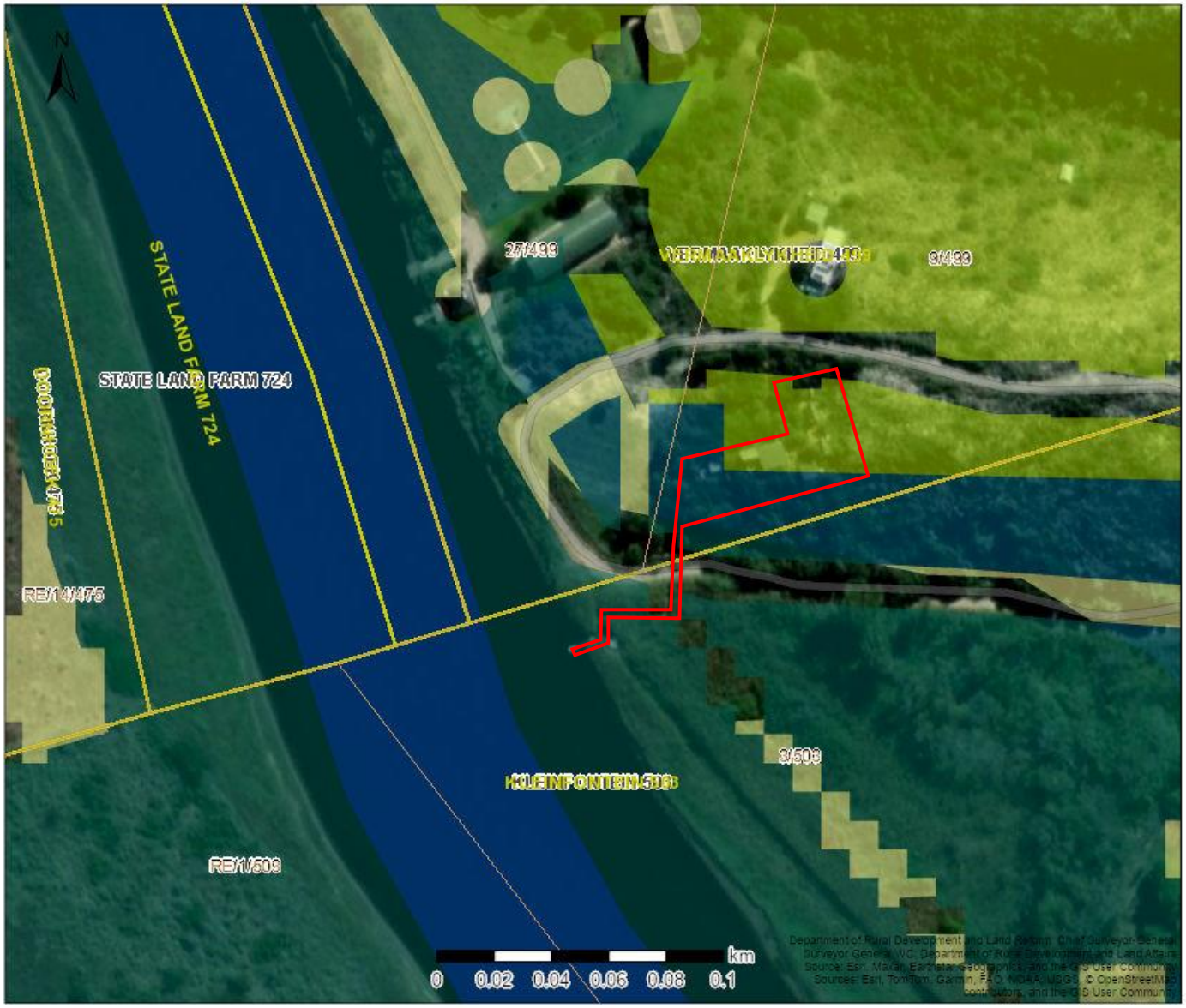

Legend

- Farm Portion
- Parent Farm
- Parent Farms
- Farm Portions

BSP ESA: Restore

- ESA2: Restore from other land use

BSP CBA

- CBA: Terrestrial
- CBA: River
- CBA: Estuary
- CBA: Wetland

Map Center: Lon: 21°1'17.9"E
Lat: 34°19'44.5"S

Scale: 1:2,257

Date created: 2024/11/03

Western Cape Government
FOR YOU
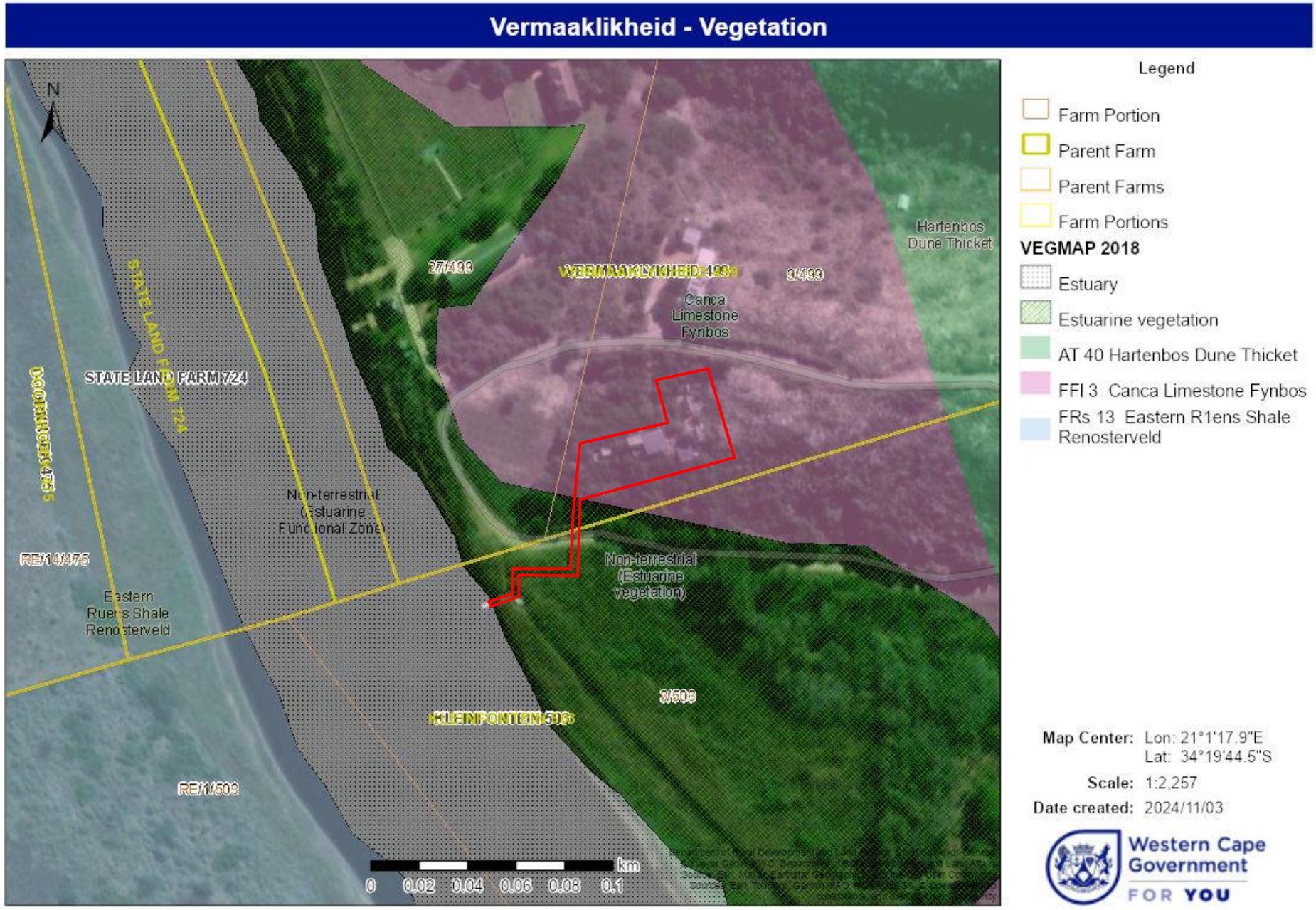
Vermaaklikheid – Vegetation Map (VegMap 2018)